


COMUNE DI ZEVIO

Provincia di Verona

P.I. n. 5

art. 17 L.R. n. 11/2004

Tavola

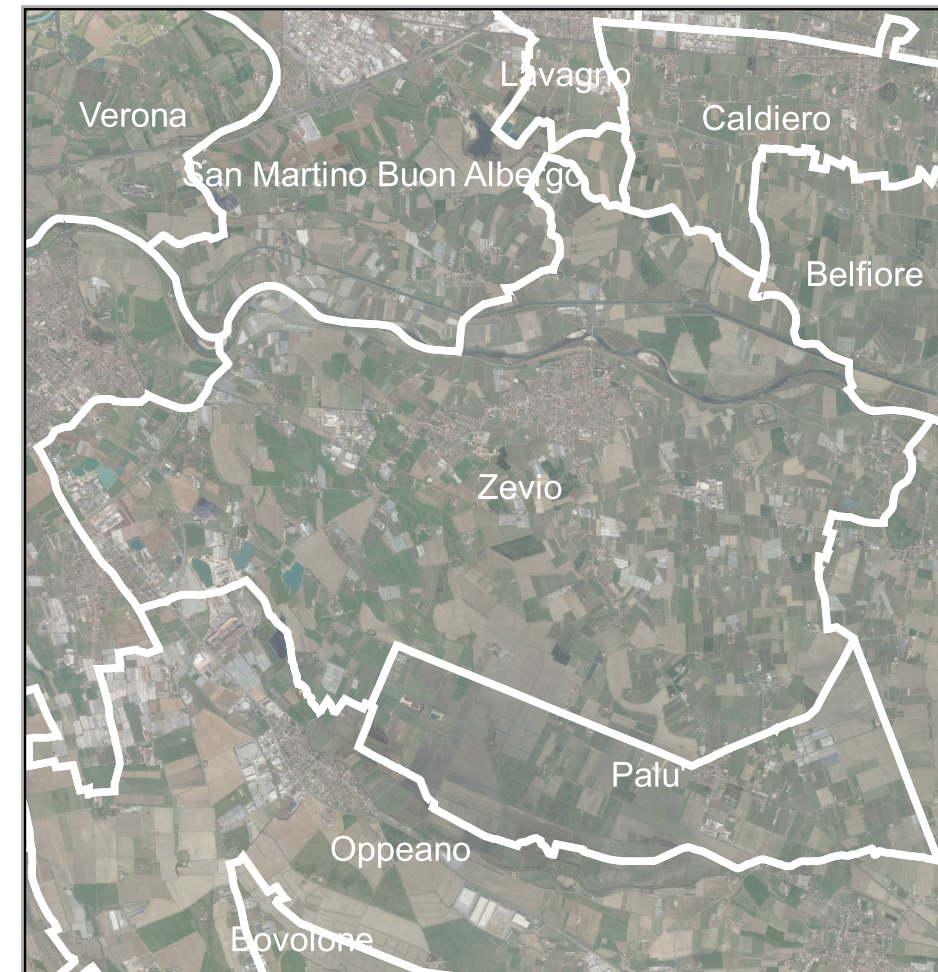


Scala

1:2.000

Elaborato di confronto Stato vigente e modificato

- Elaborato adeguato alla D.C.C. n. 27 del 26/04/2022 -



Progettista
ORDINE
degli
ARCHITETTI
PIANIFICATORI
PAESAGGISTI
CONSERVATORI
della provincia di
VERONA

Daniel Mantovani
n. 486
sezione A
settore architettura
ARCHITETTO


arch. Daniel Mantovani
Responsabile UTC

ing. Paolo Vangelista
Sindaco

dott. Diego Ruzza

Documento informatico firmato digitalmente ai sensi del D. Lgs 82/2005 e s.m.i. e norme collegate, il quale sostituisce il documento cartaceo e la firma autografa

aprile 2022



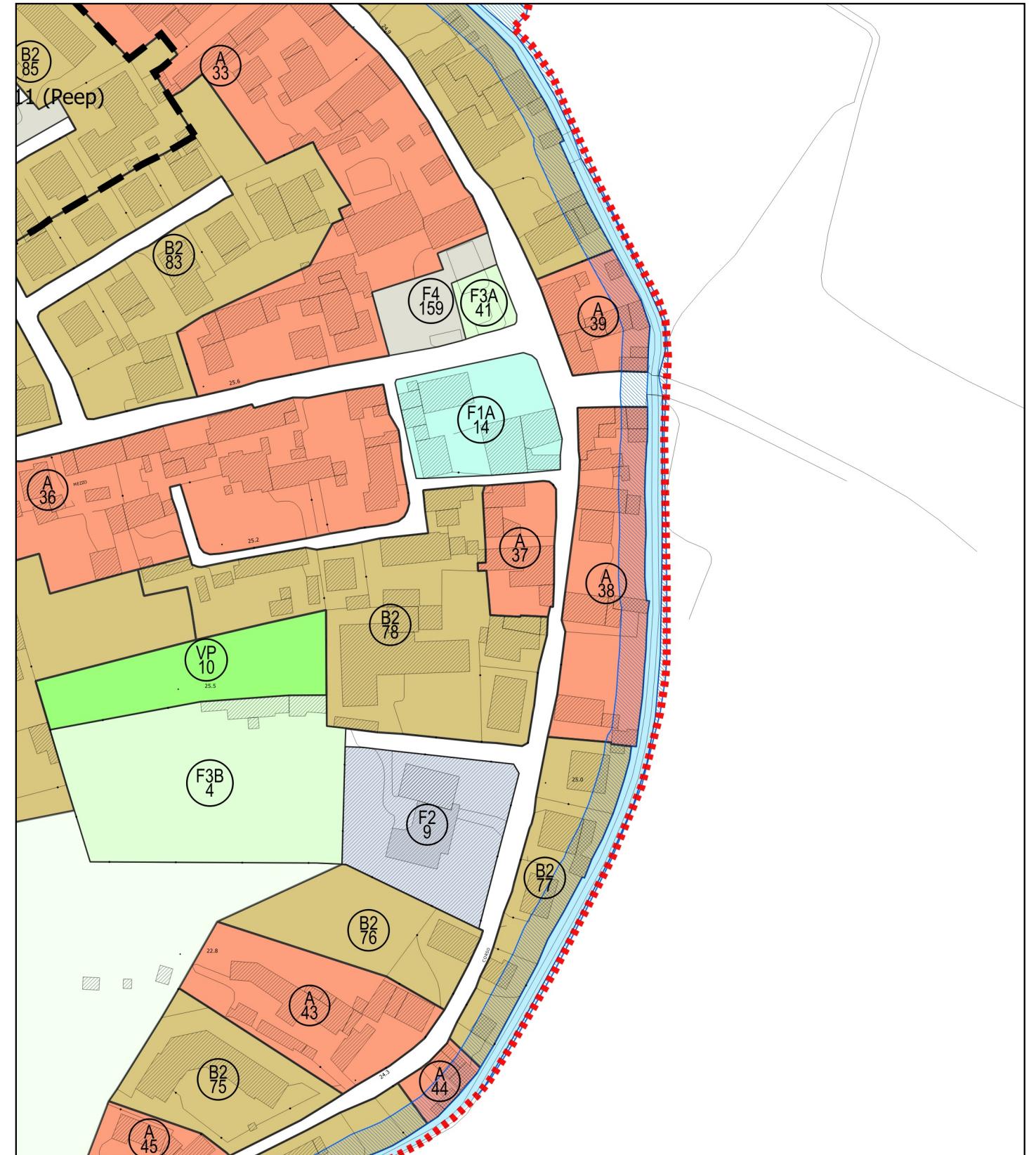
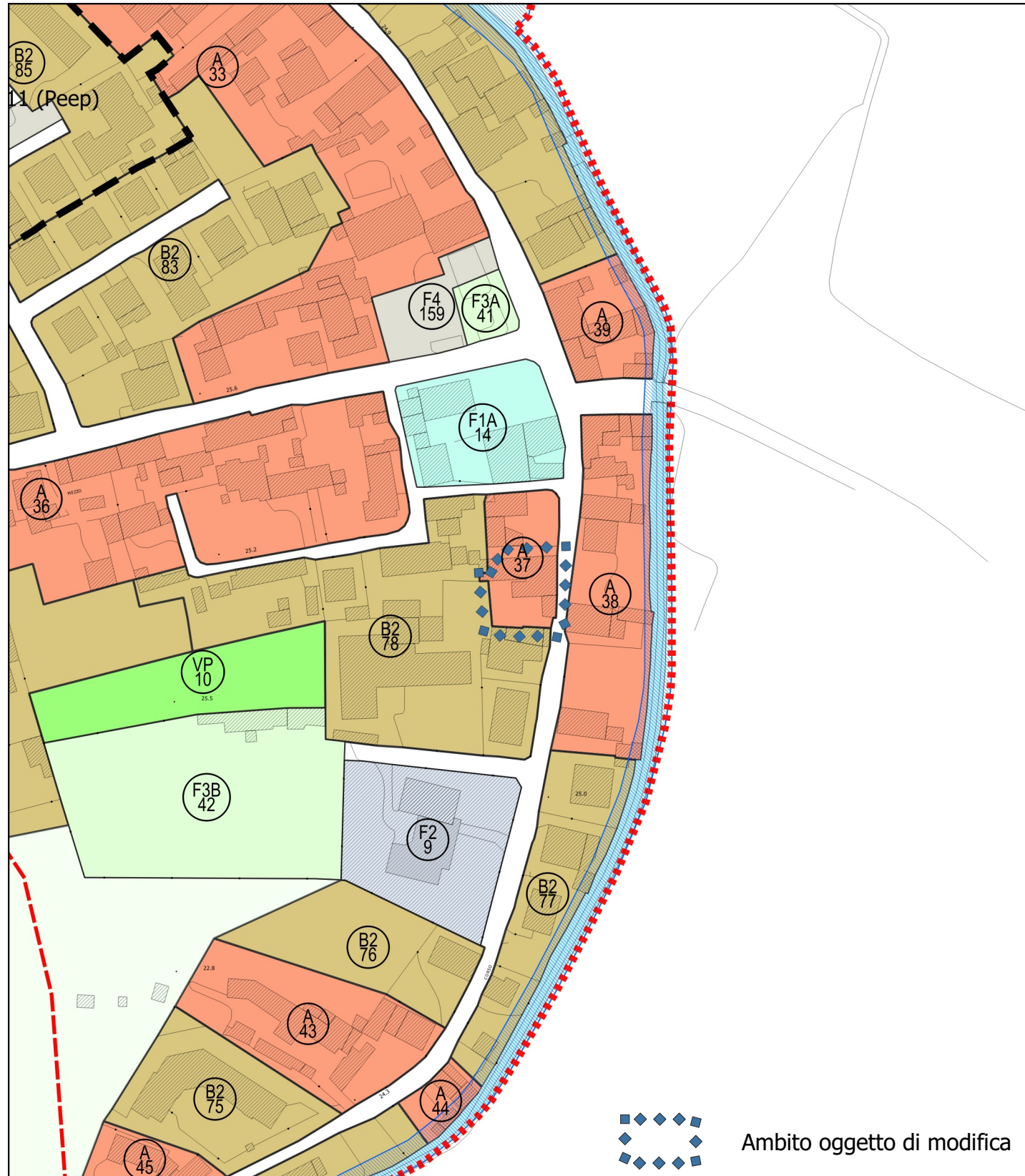
STUDIO DI PROGETTAZIONE URBANA E PIANIFICAZIONE TERRITORIALE
SISTEMI INFORMATIVI TERRITORIALI E VALUTAZIONE AMBIENTALE
ARCHITETTO DANIEL MANTOVANI

Via Valpolicella 58, San Pietro In Cariano (VR) - tel. 0457702369 e-mail: d.mantovani@awn.it - PEC: daniel.mantovani@archiworldpec.it
O.A.P.P.C. della Provincia di Verona n. 1456 C.F. MNT DNL 70S10 C207E, P.I. 0291 521 0 237



Piano degli Interventi Vigente (CTRN aggiornata) - sc. 1:2000

Variante al Piano degli Interventi - sc. 1:2000

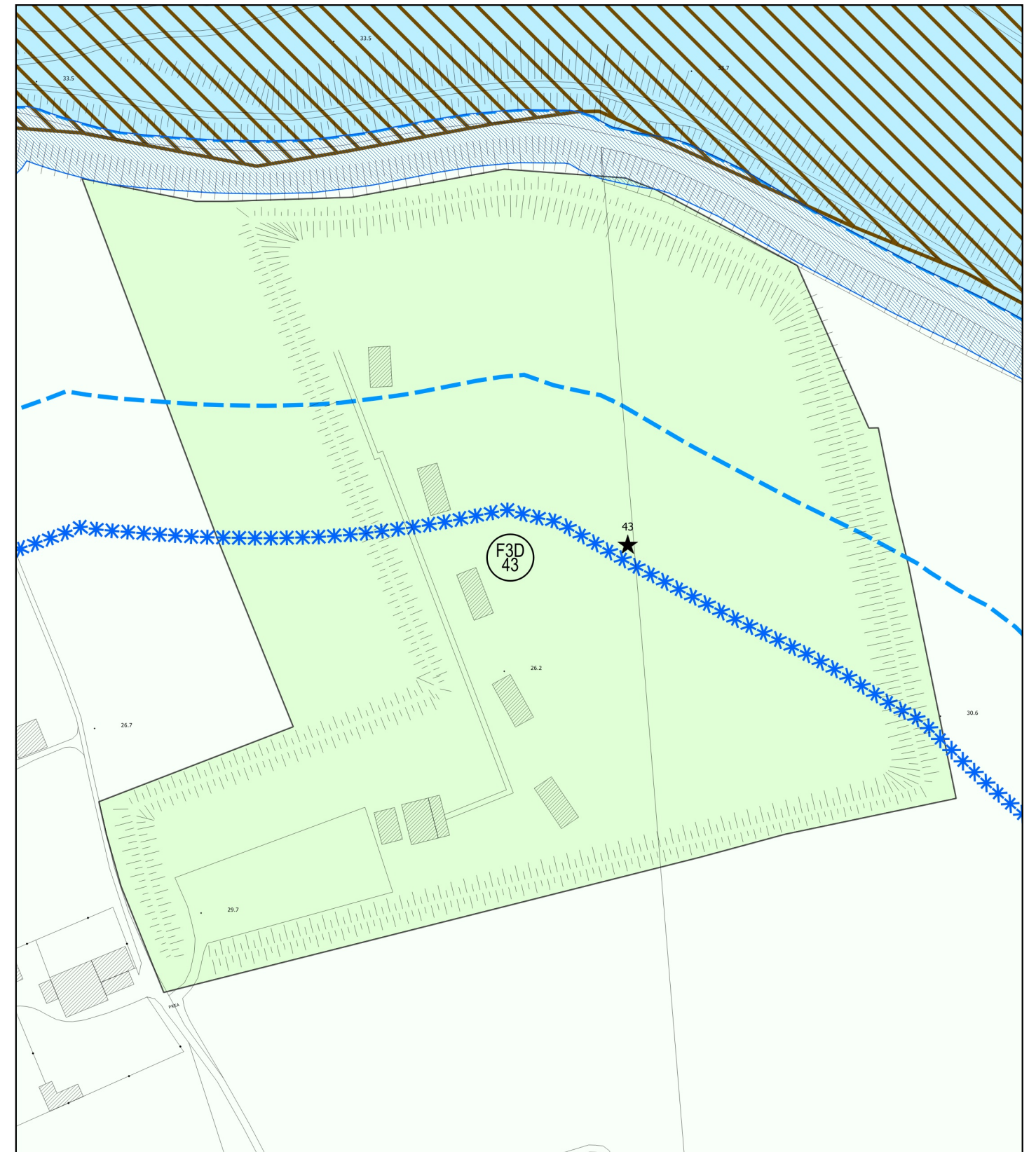




Piano degli Interventi Vigente (CTRN aggiornata) - sc. 1:2000



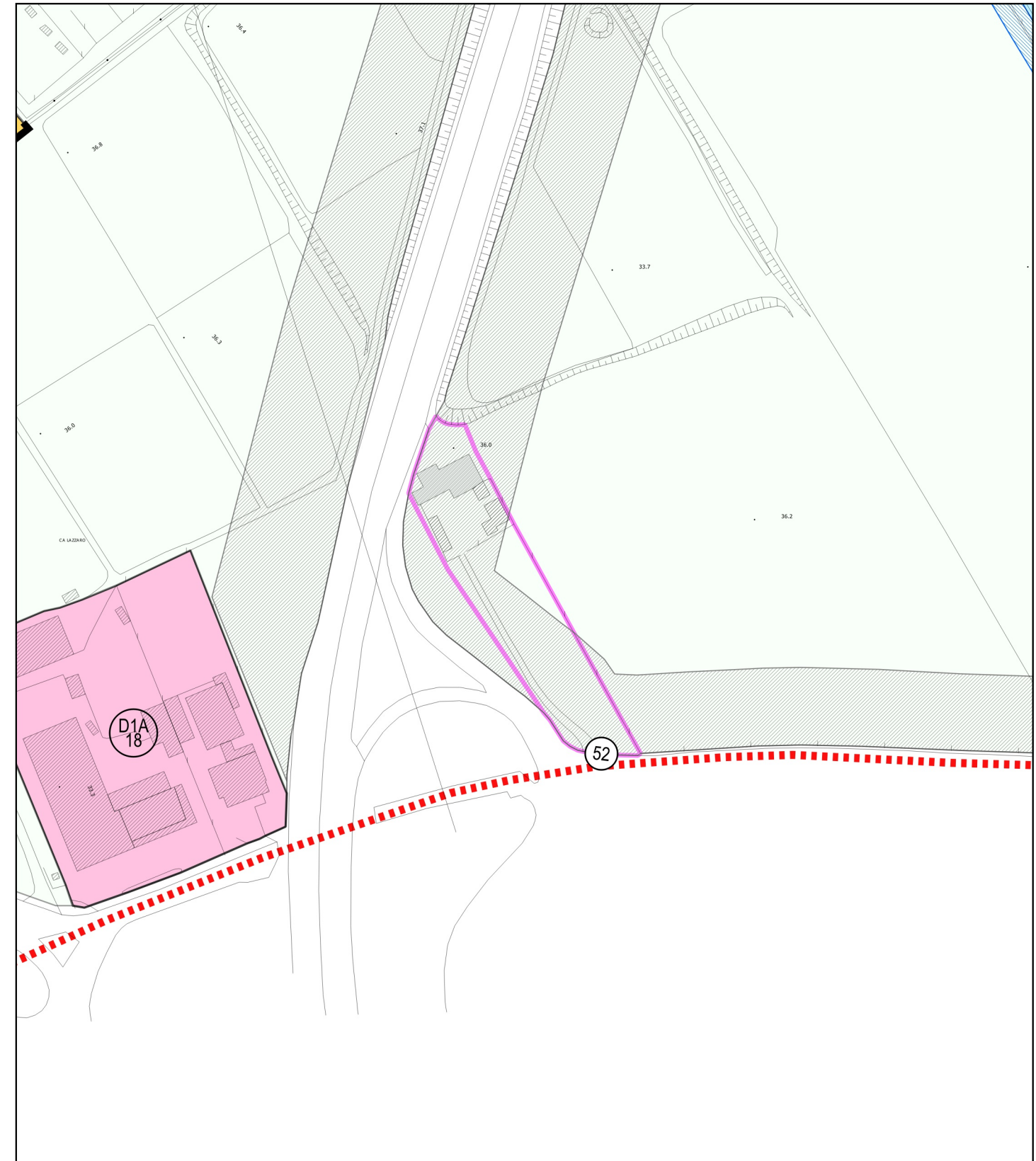
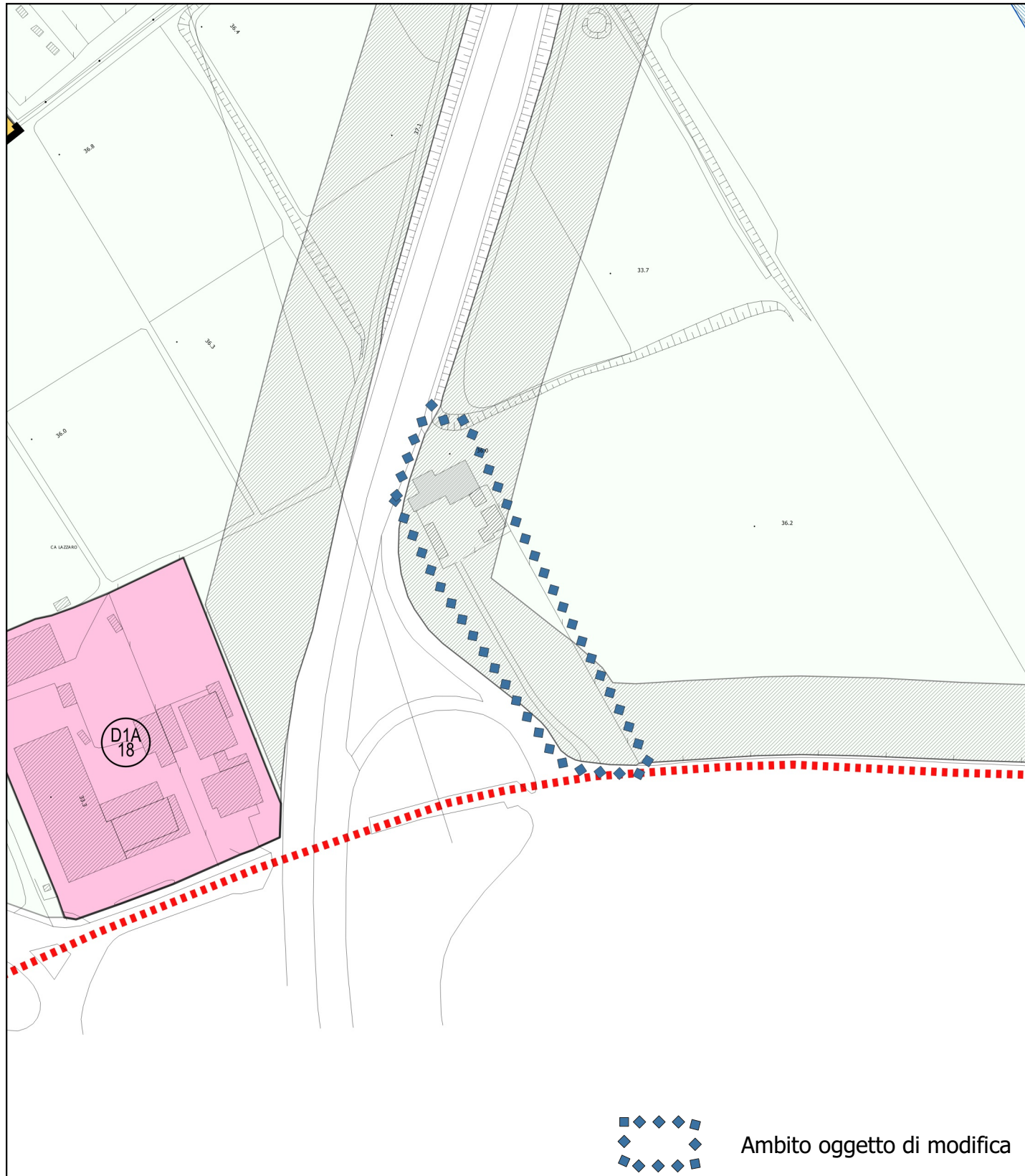
Variante al Piano degli Interventi - sc. 1:2000





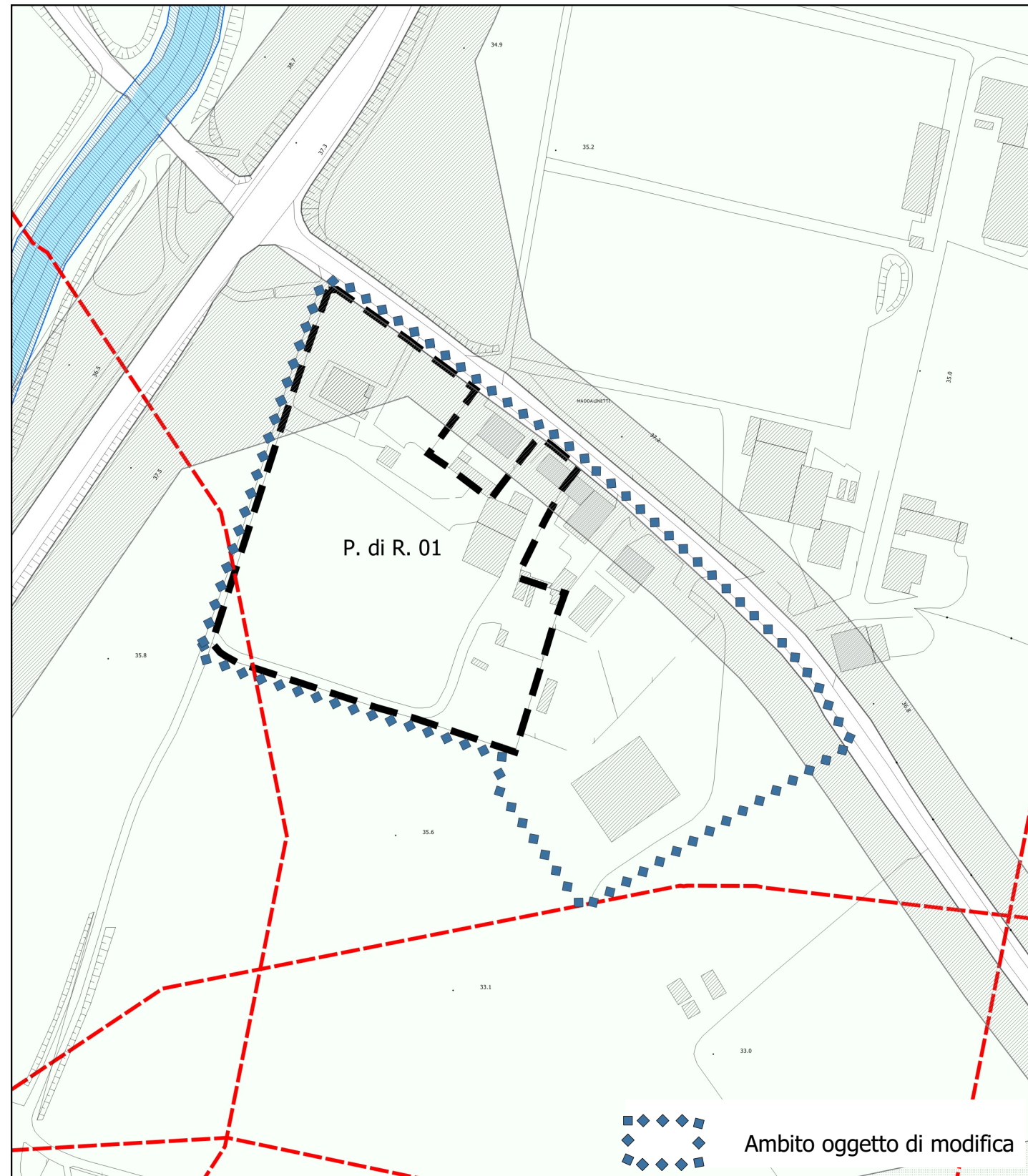
Piano degli Interventi Vigente (CTRN aggiornata) - sc. 1:2000

Variante al Piano degli Interventi - sc. 1:2000

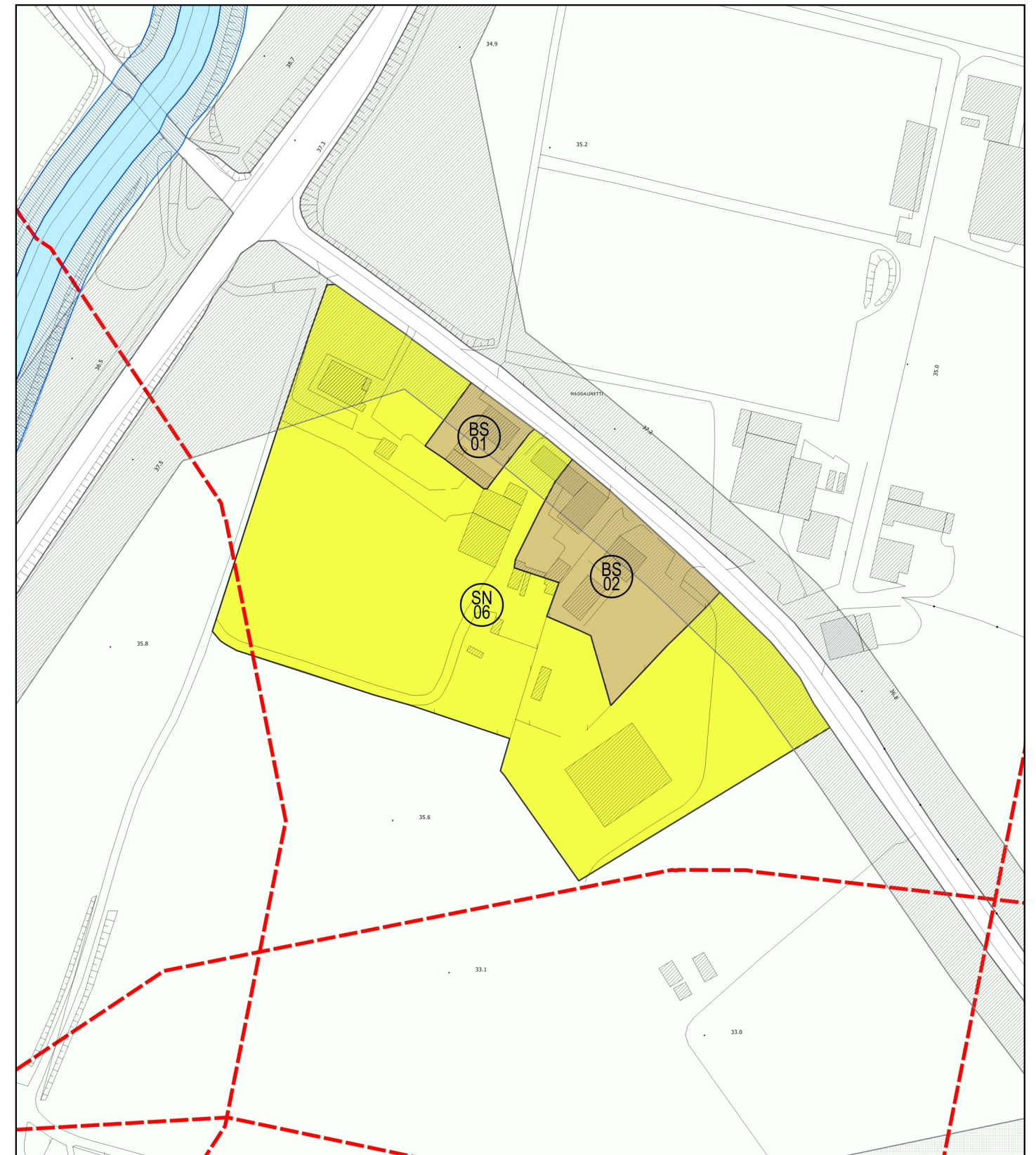




Piano degli Interventi Vigente (CTRN aggiornata) - sc. 1:2000

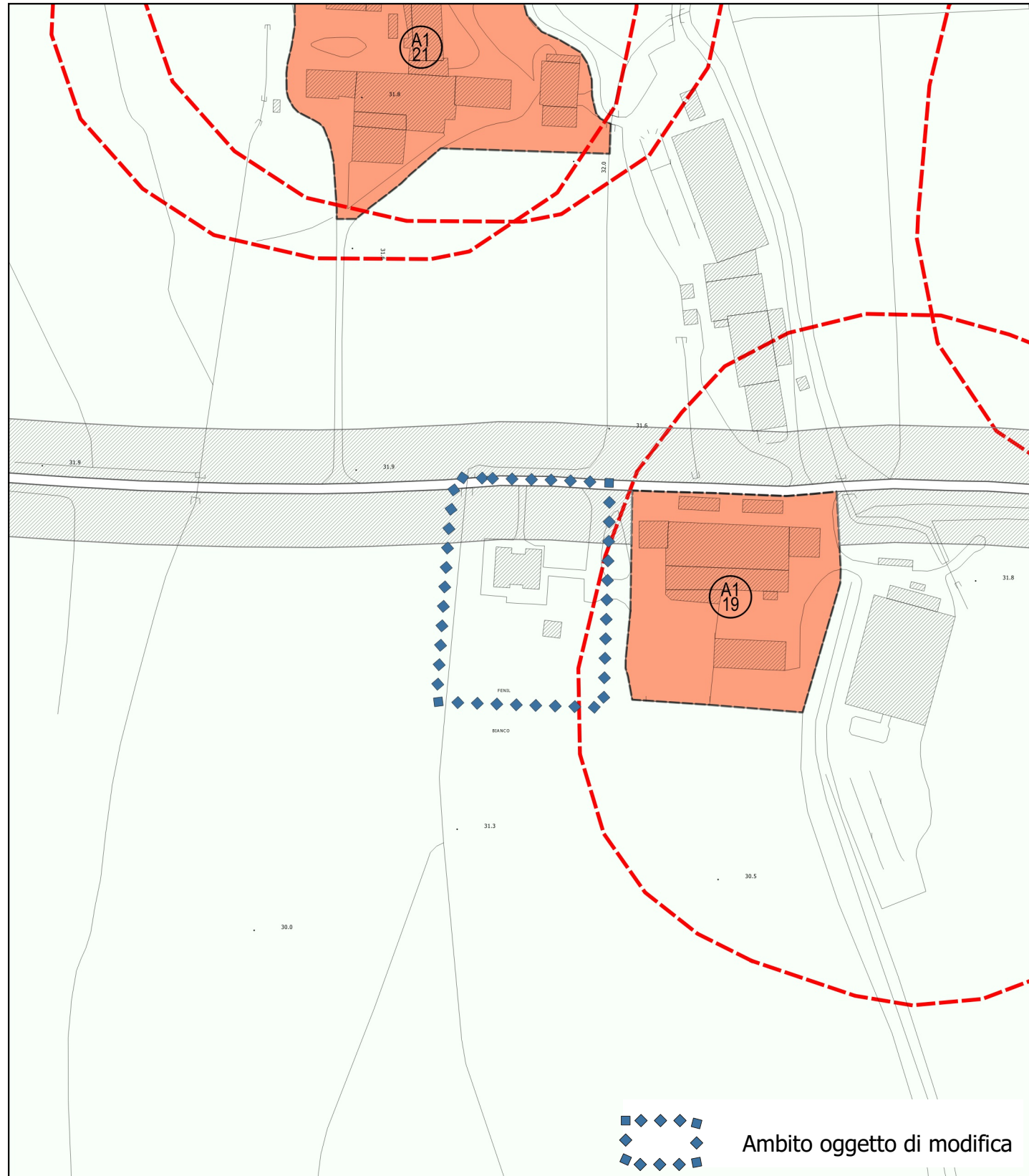


Variante al Piano degli Interventi - sc. 1:2000

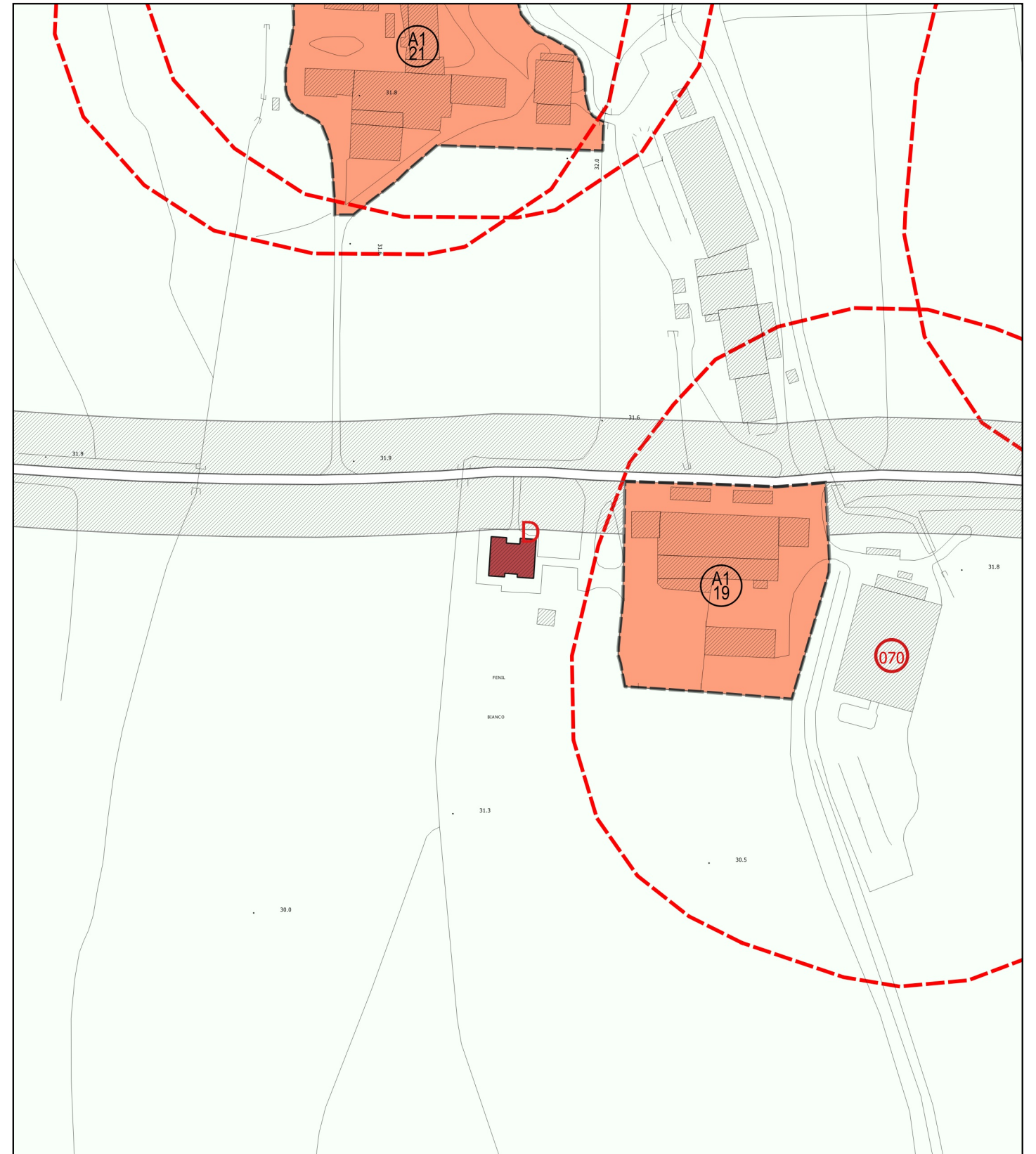




Piano degli Interventi Vigente (CTRN aggiornata) - sc. 1:2000

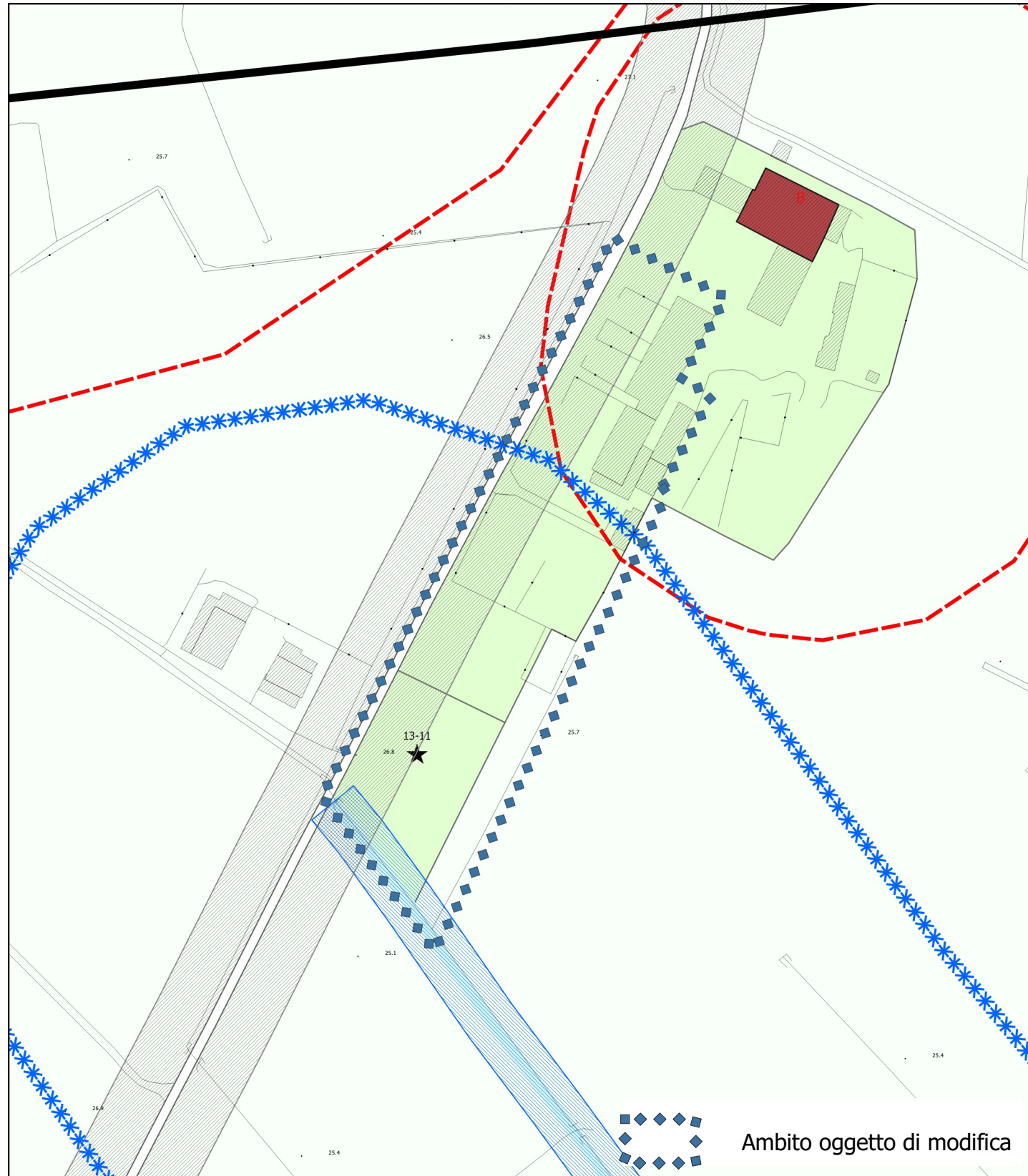


Variante al Piano degli Interventi - sc. 1:2000

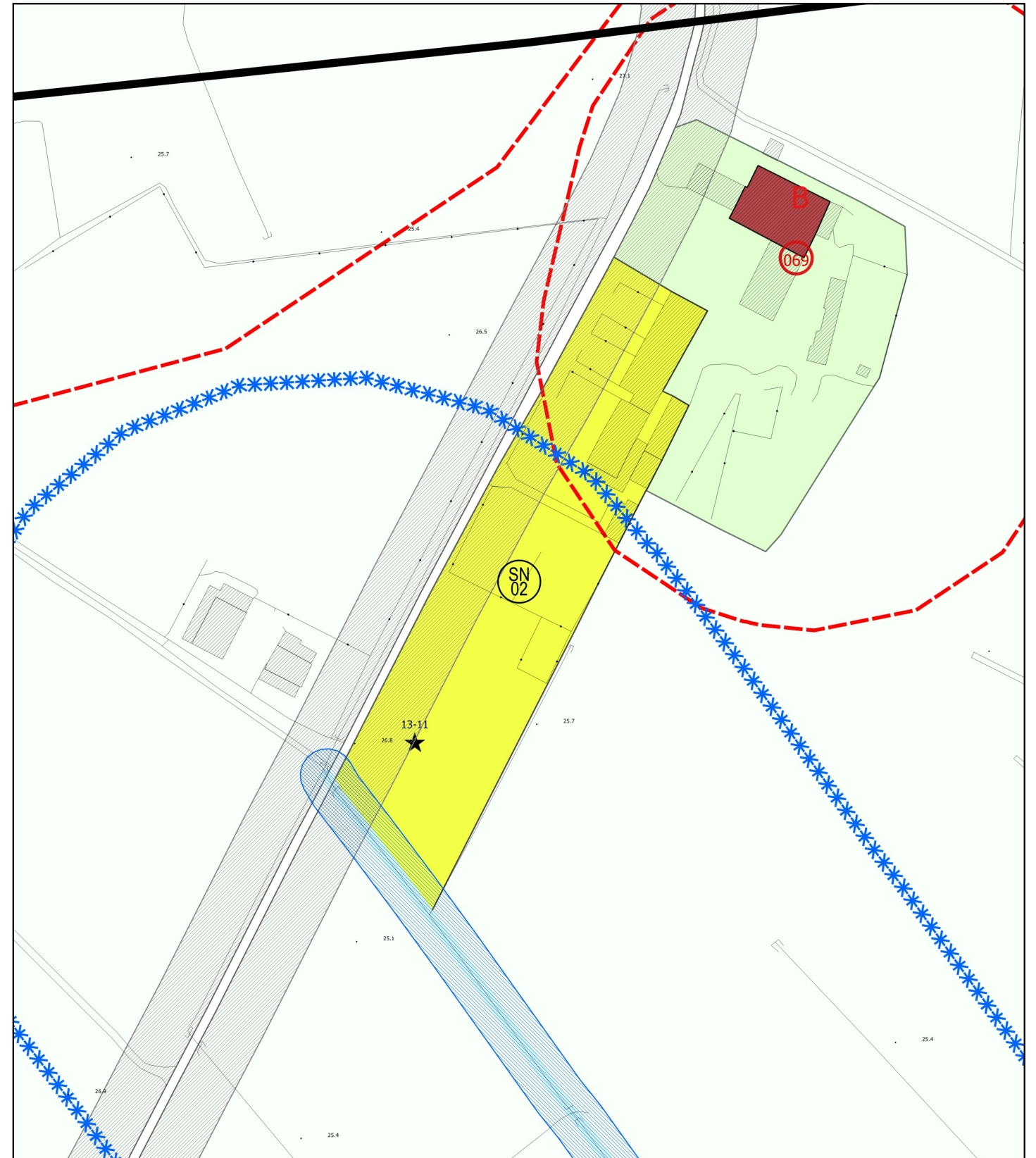




Piano degli Interventi Vigente (CTRN aggiornata) - sc. 1:2000



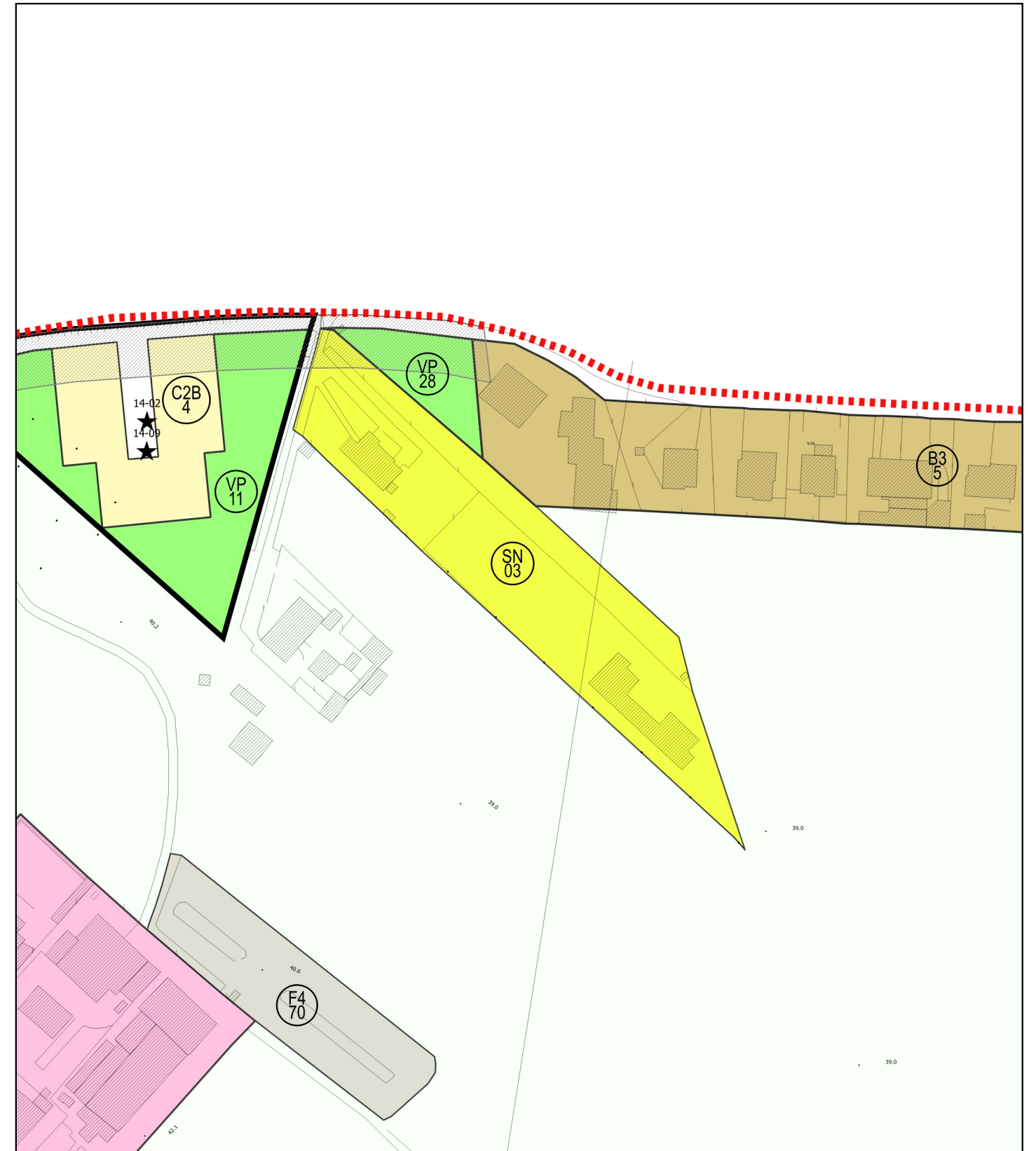
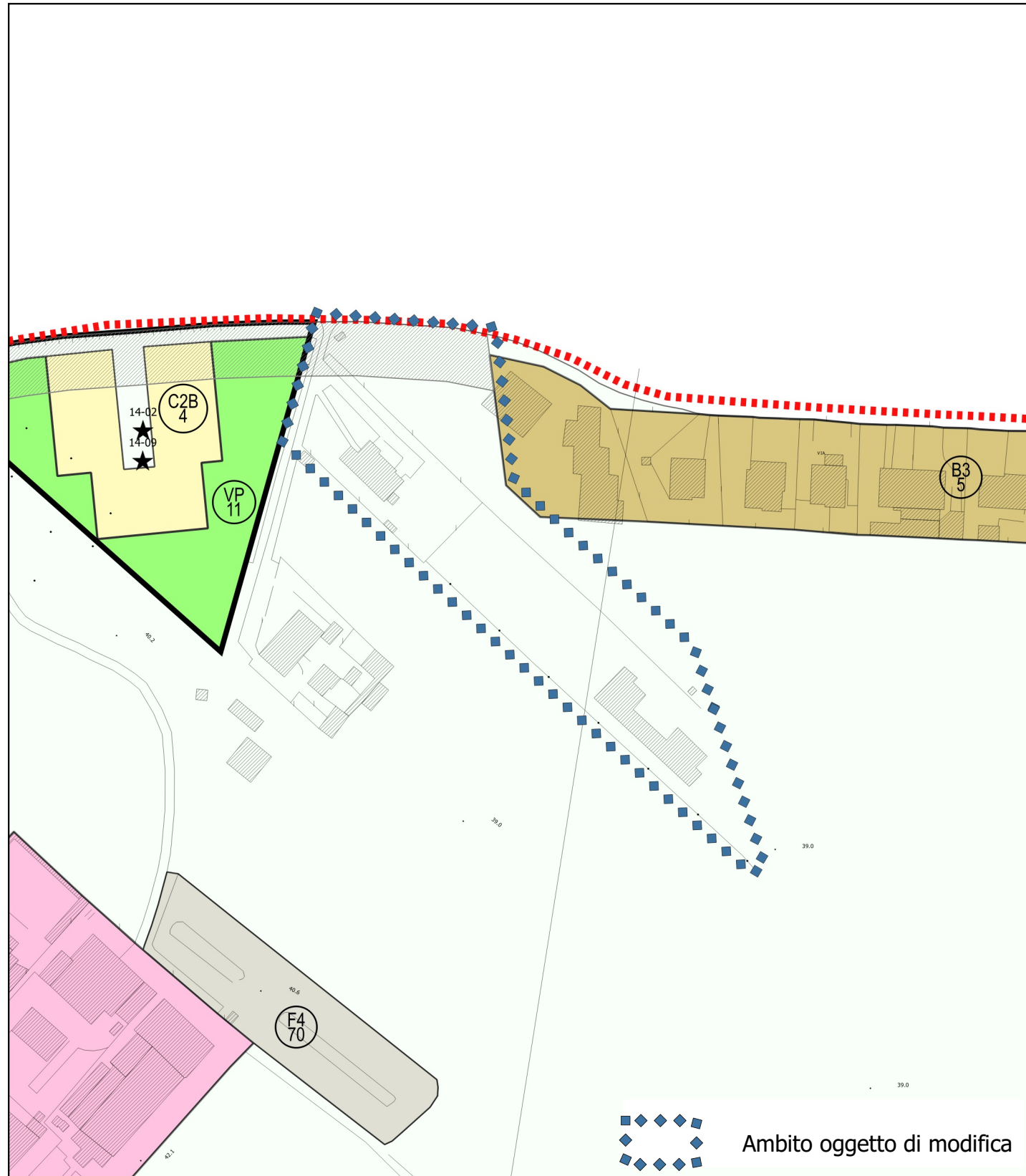
Variante al Piano degli Interventi - sc. 1:2000





Piano degli Interventi Vigente (CTRN aggiornata) - sc. 1:2000

Variante al Piano degli Interventi - sc. 1:2000

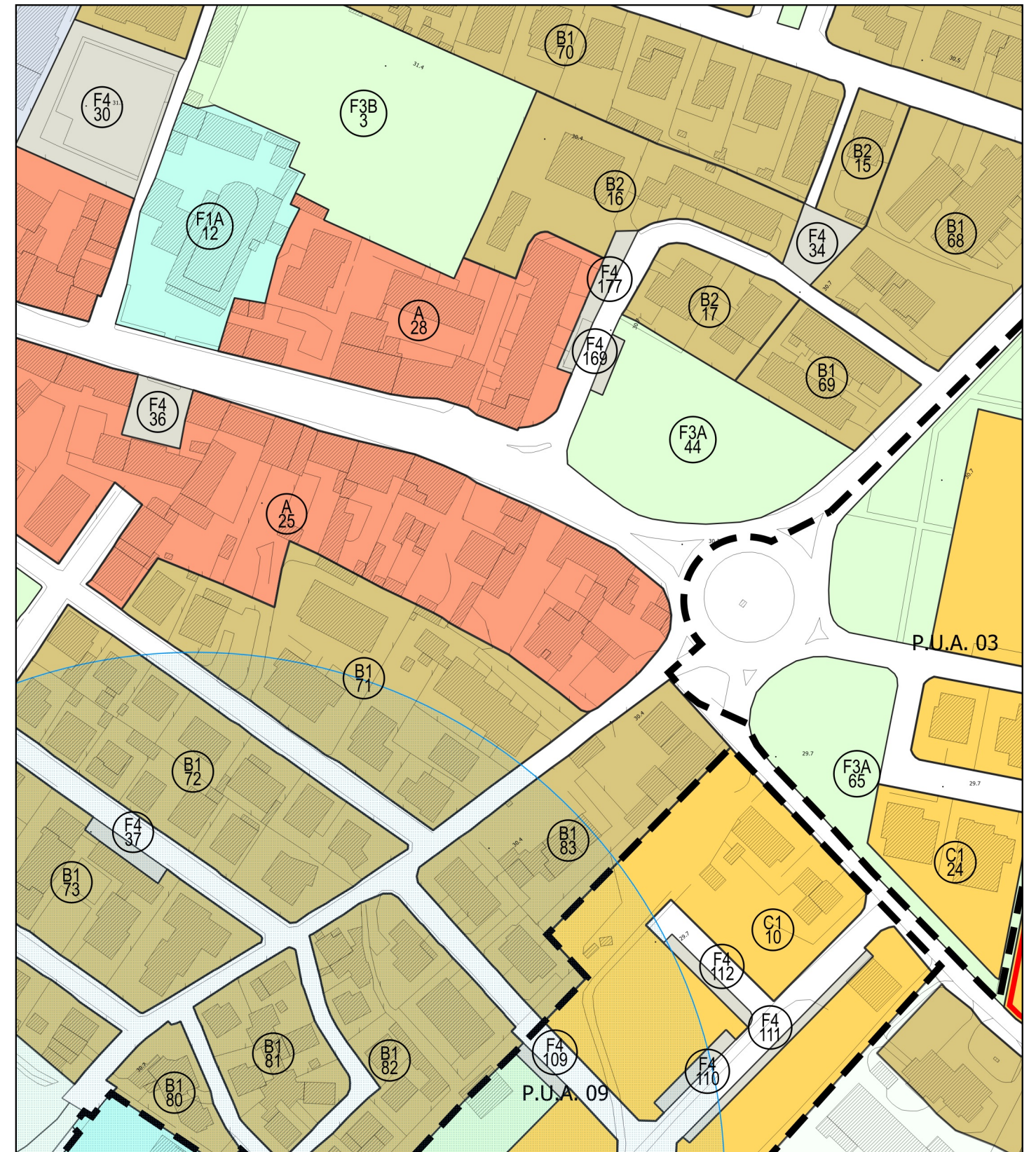




Piano degli Interventi Vigente (CTRN aggiornata) - sc. 1:2000



Variante al Piano degli Interventi - sc. 1:2000

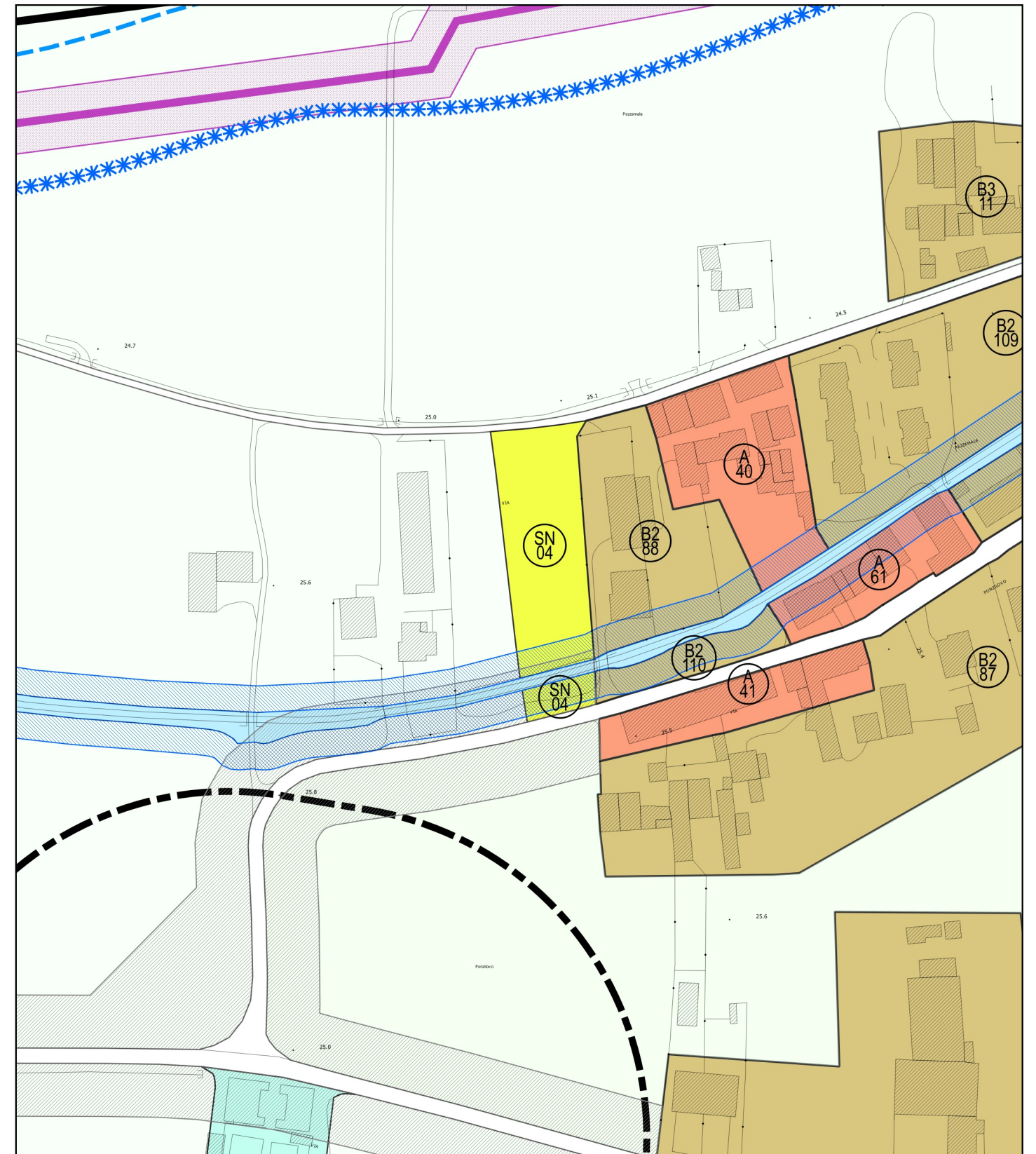




Piano degli Interventi Vigente (CTRN aggiornata) - sc. 1:2000

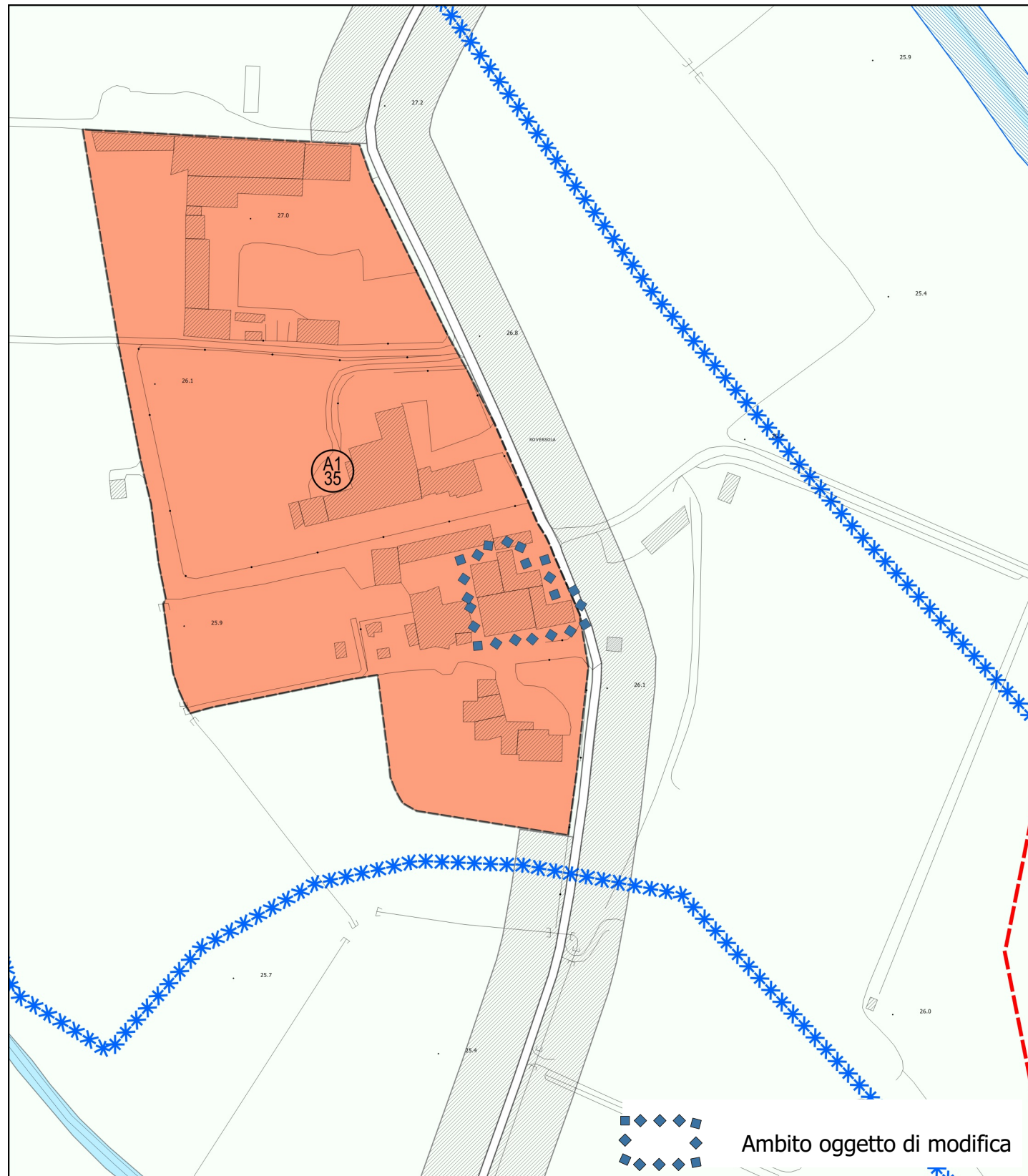


Variante al Piano degli Interventi - sc. 1:2000

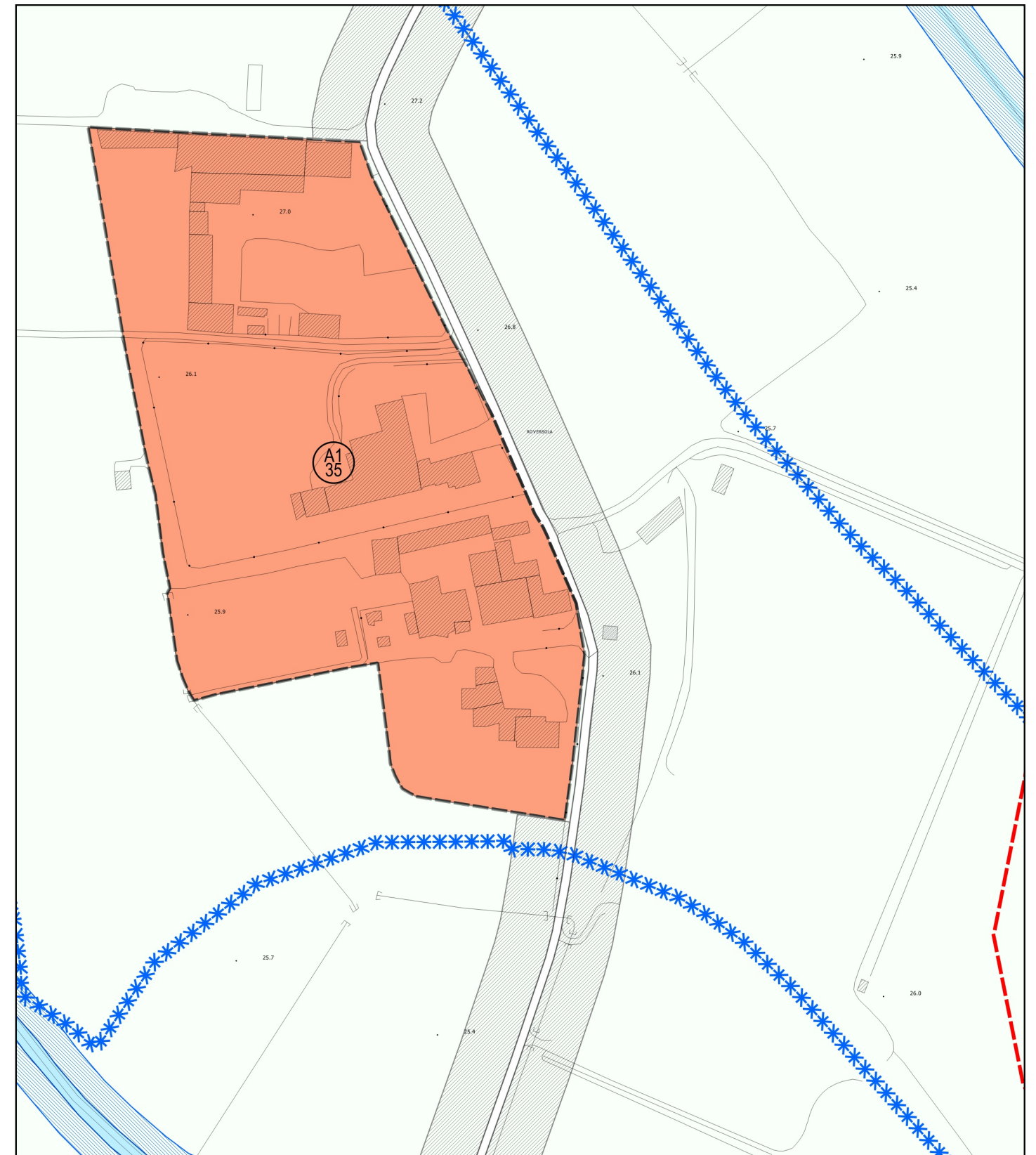




Piano degli Interventi Vigente (CTRN aggiornata) - sc. 1:2000



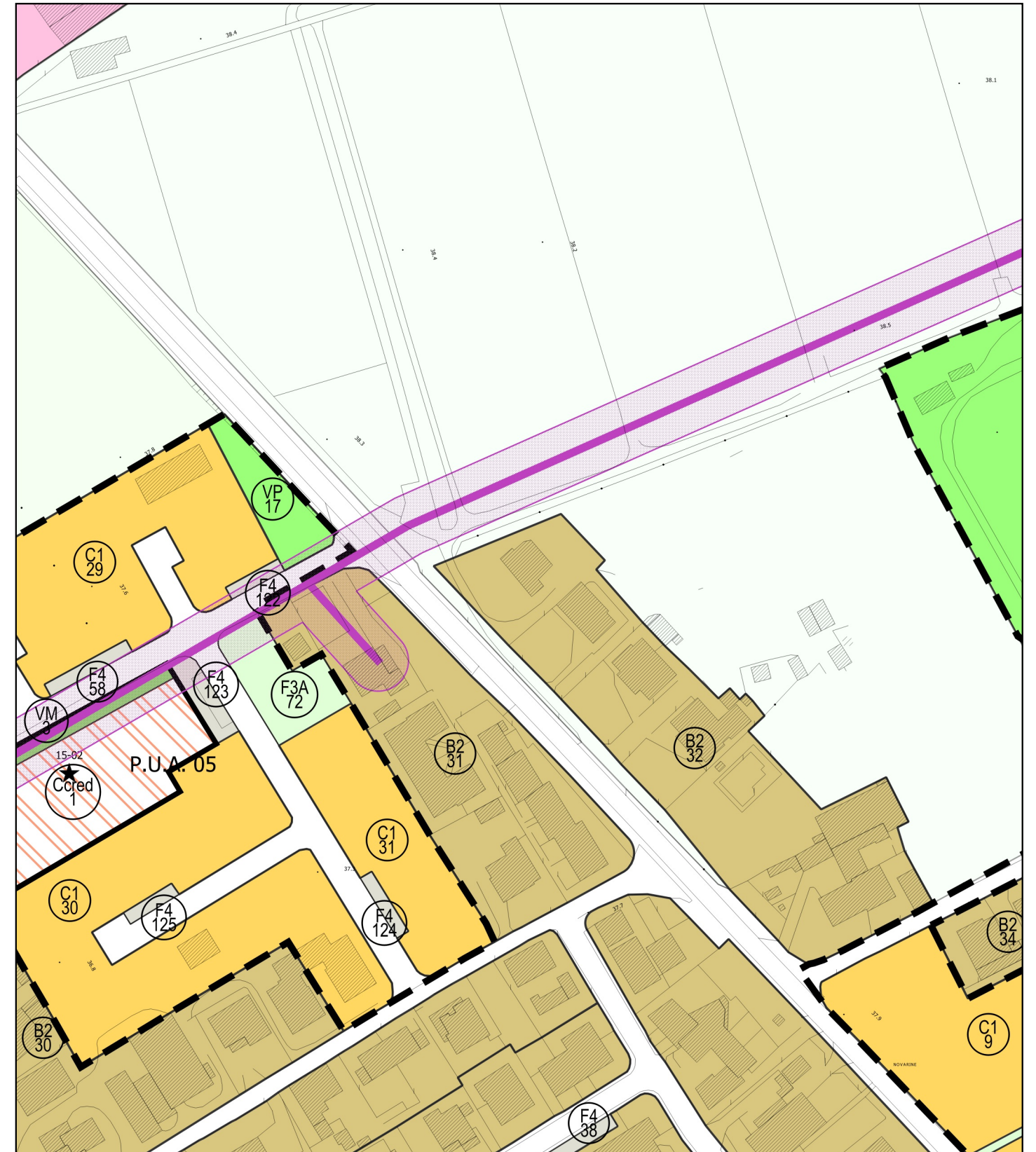
Variante al Piano degli Interventi - sc. 1:2000





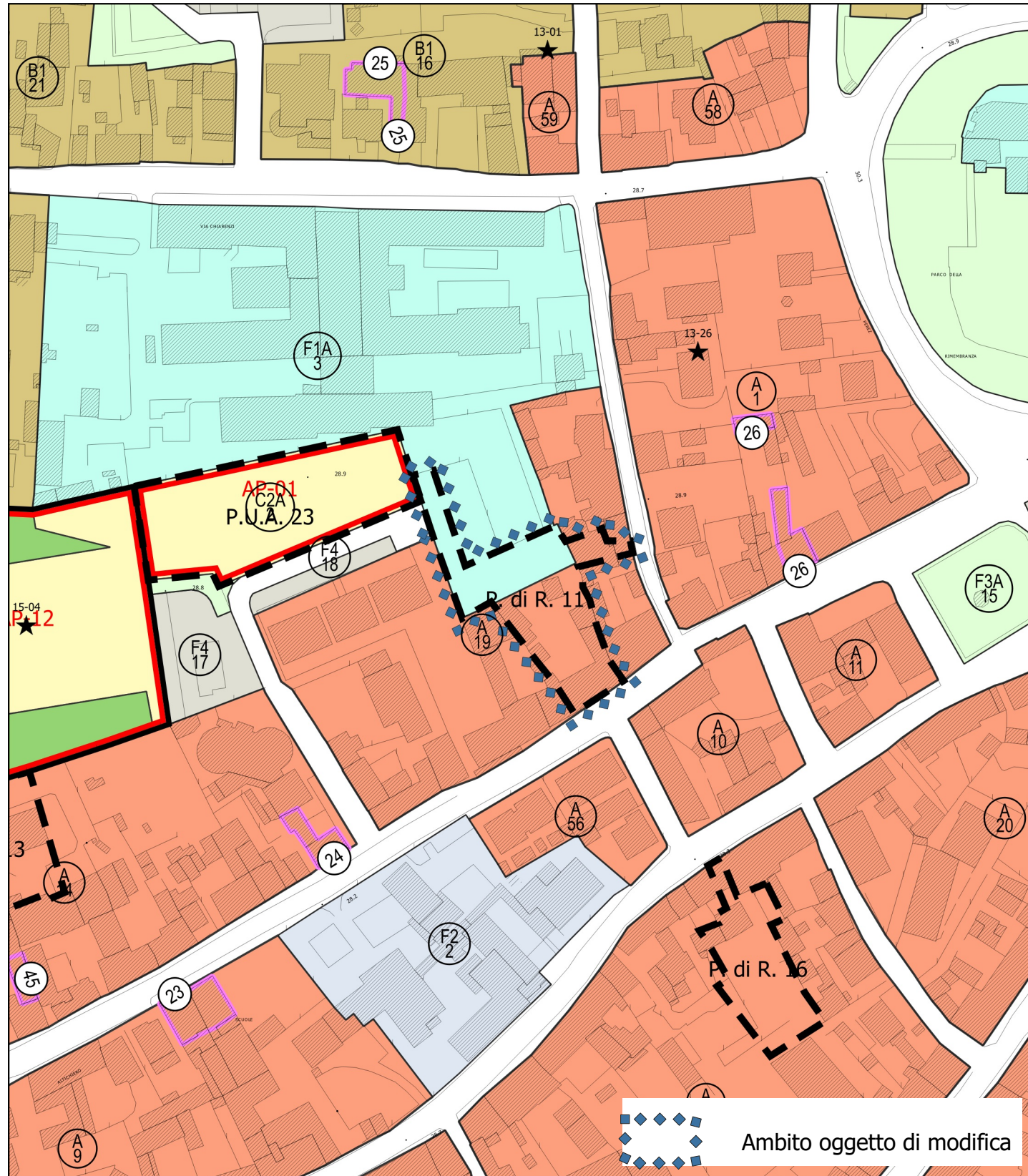
Piano degli Interventi Vigente (CTRN aggiornata) - sc. 1:2000

Variante al Piano degli Interventi - sc. 1:2000

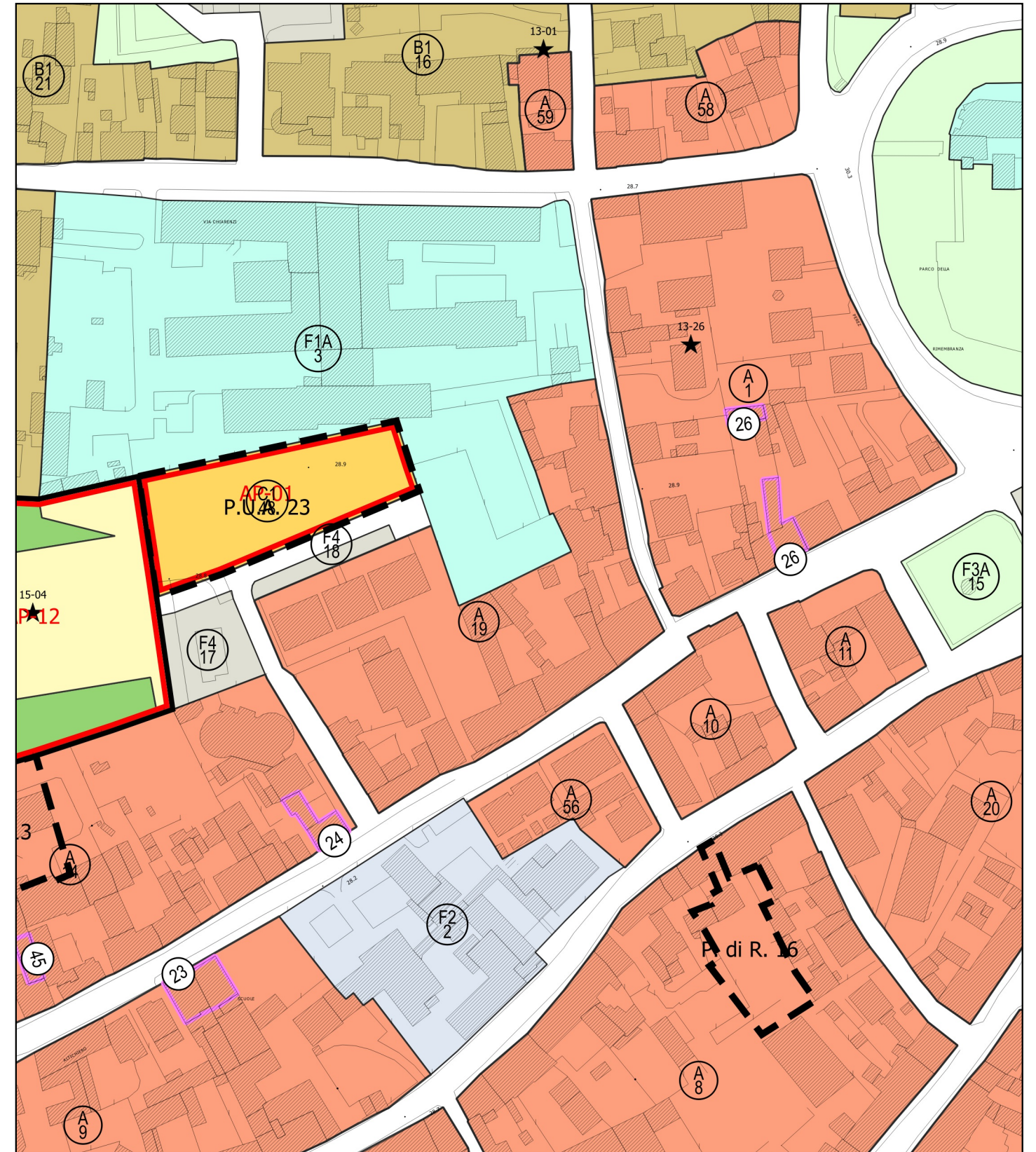




Piano degli Interventi Vigente (CTRN aggiornata) - sc. 1:2000



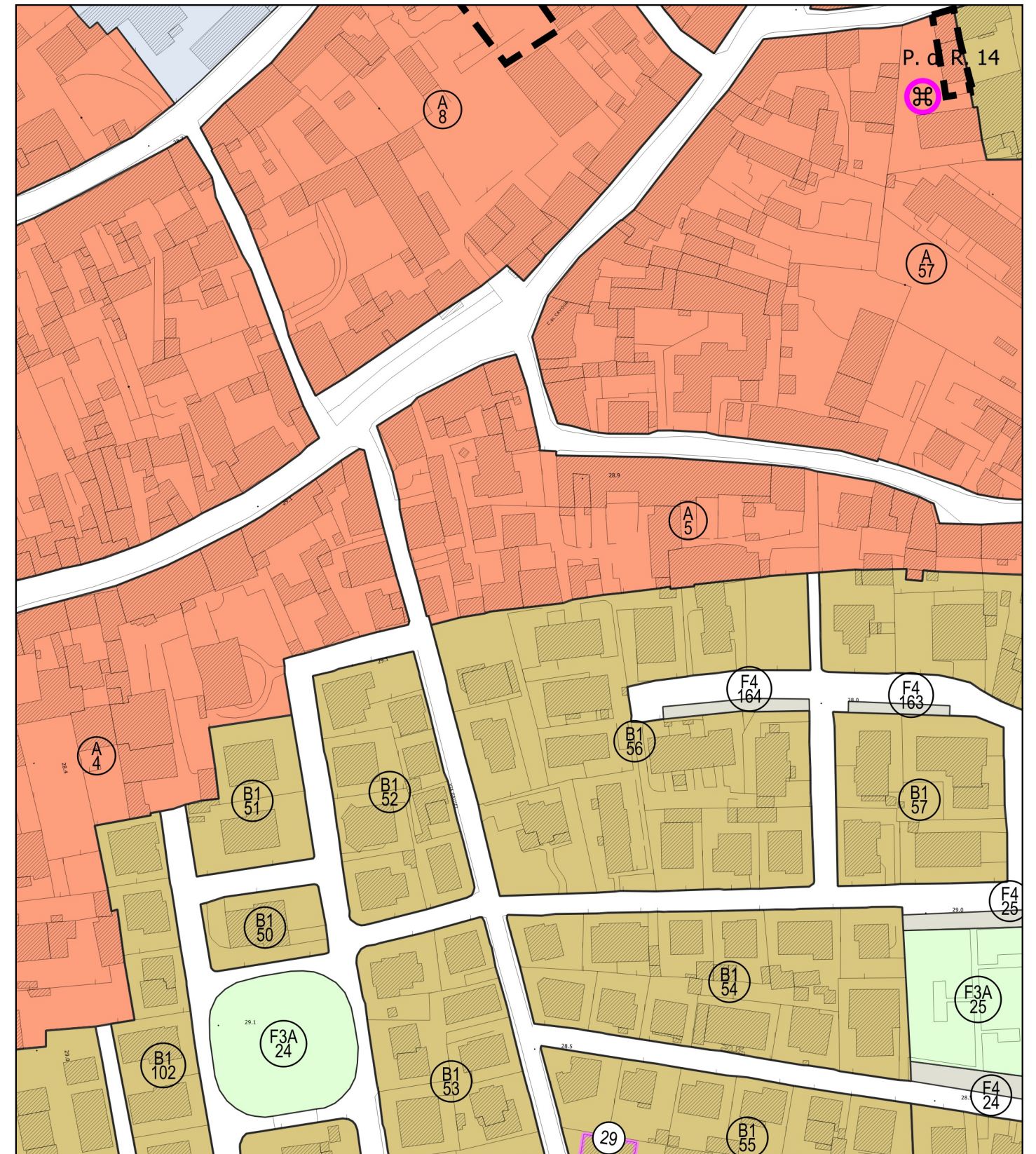
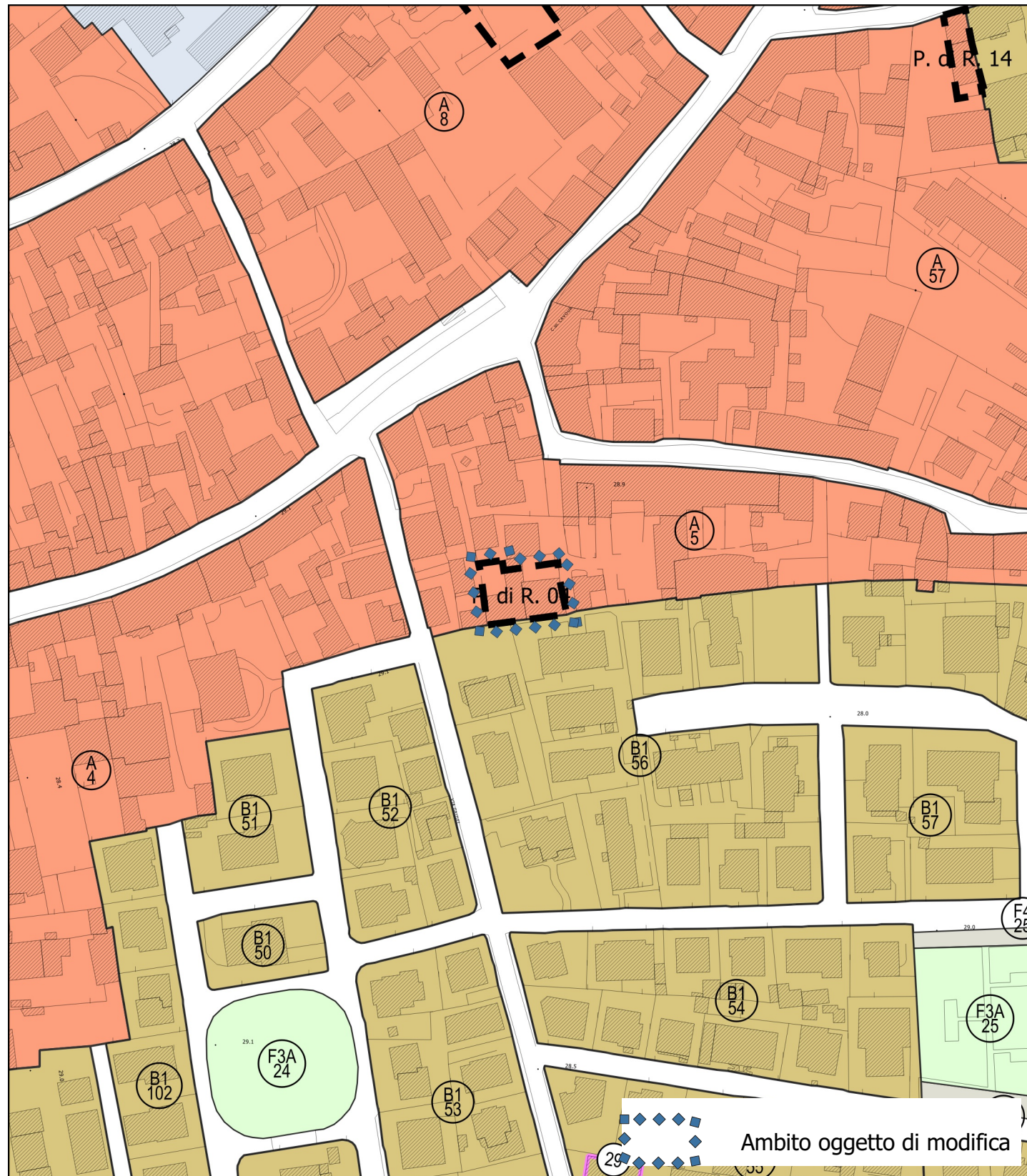
Variante al Piano degli Interventi - sc. 1:2000





Piano degli Interventi Vigente (CTRN aggiornata) - sc. 1:2000

Variante al Piano degli Interventi - sc. 1:2000





Piano degli Interventi Vigente (CTRN aggiornata) - sc. 1:2000

Variante al Piano degli Interventi - sc. 1:2000





Piano degli Interventi Vigente (CTRN aggiornata) - sc. 1:2000



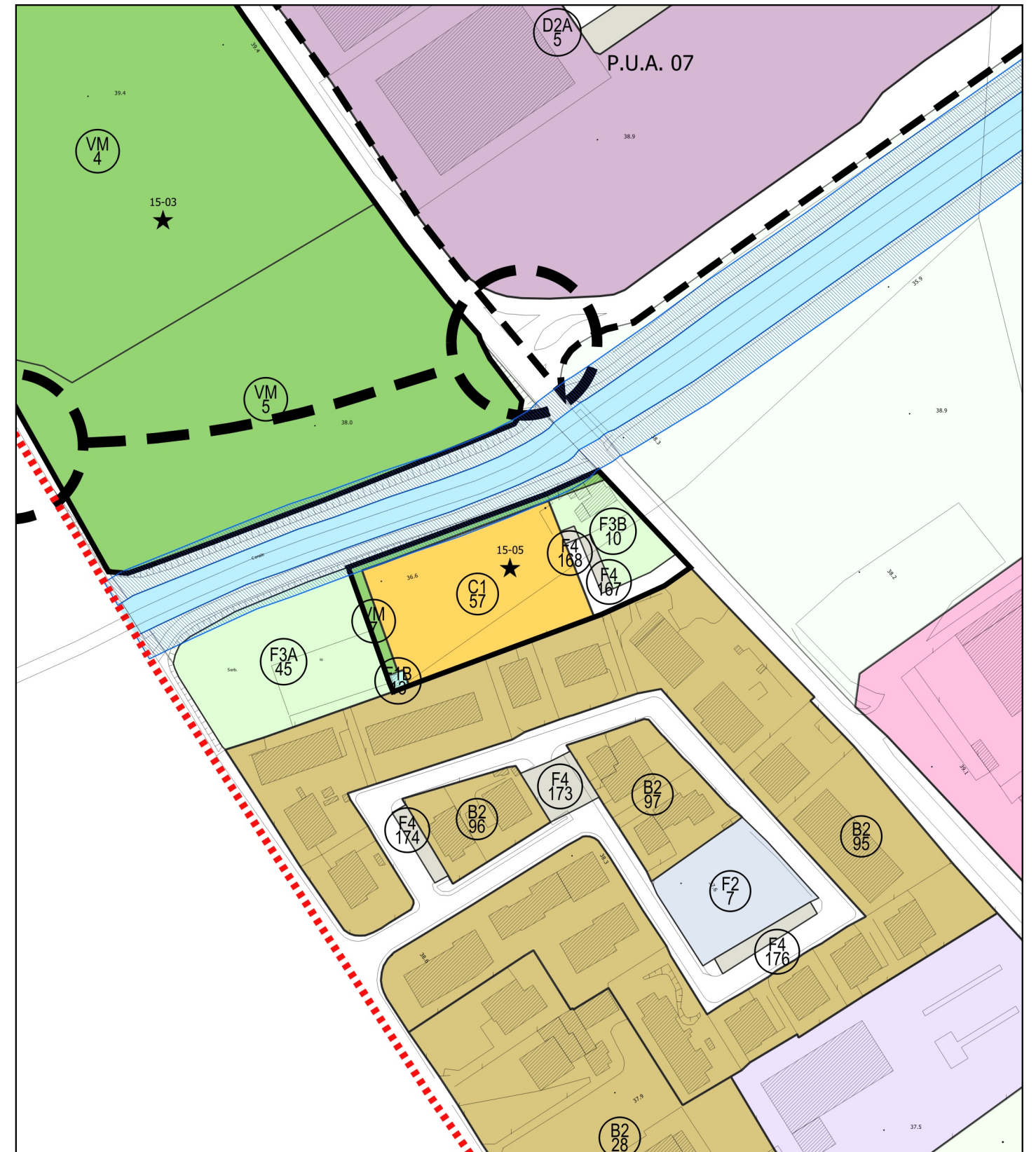
Variante al Piano degli Interventi - sc. 1:2000





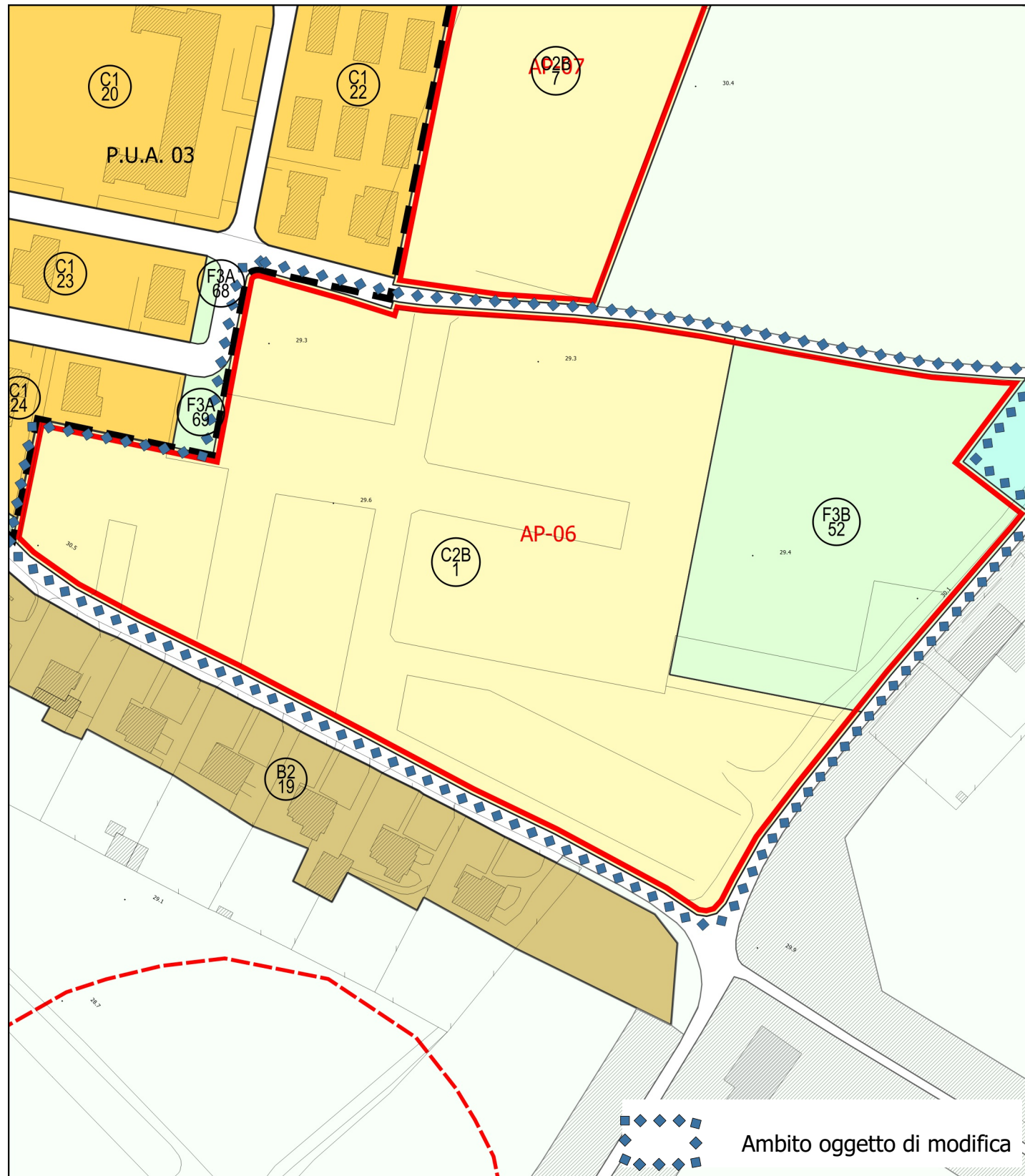
Piano degli Interventi Vigente (CTRN aggiornata) - sc. 1:2000

Variante al Piano degli Interventi - sc. 1:2000

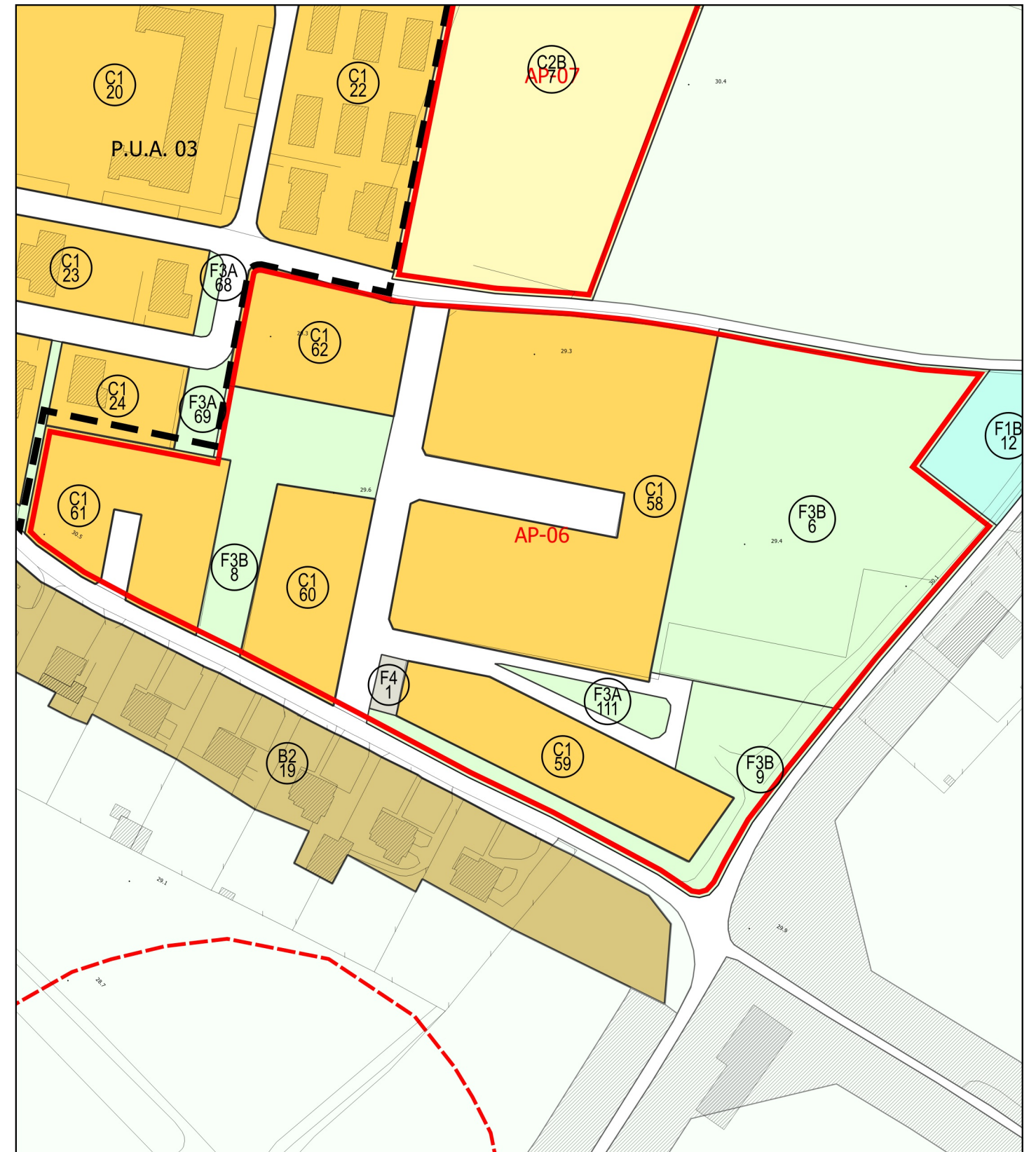




Piano degli Interventi Vigente (CTRN aggiornata) - sc. 1:2000



Variante al Piano degli Interventi - sc. 1:2000

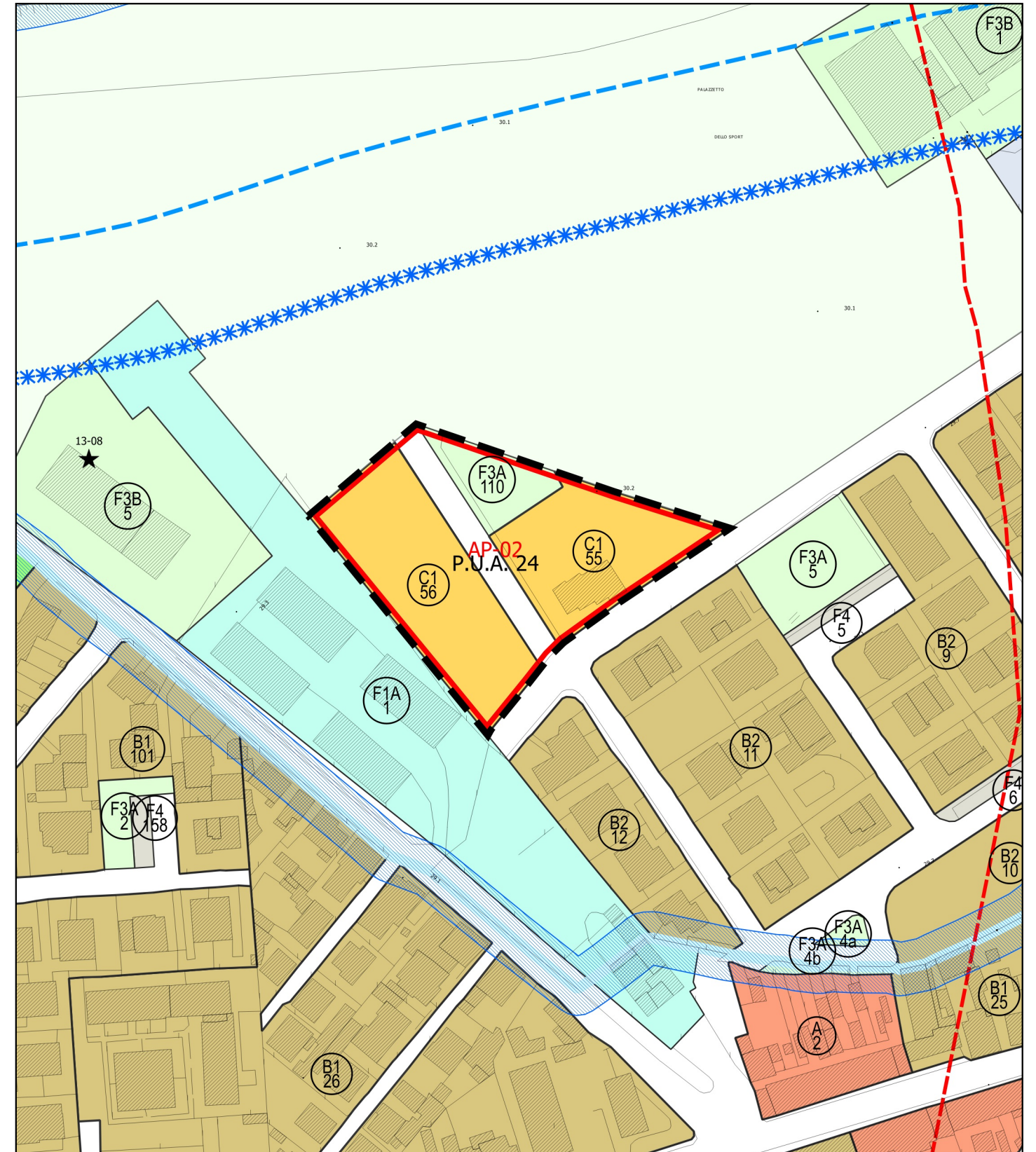




Piano degli Interventi Vigente (CTRN aggiornata) - sc. 1:2000



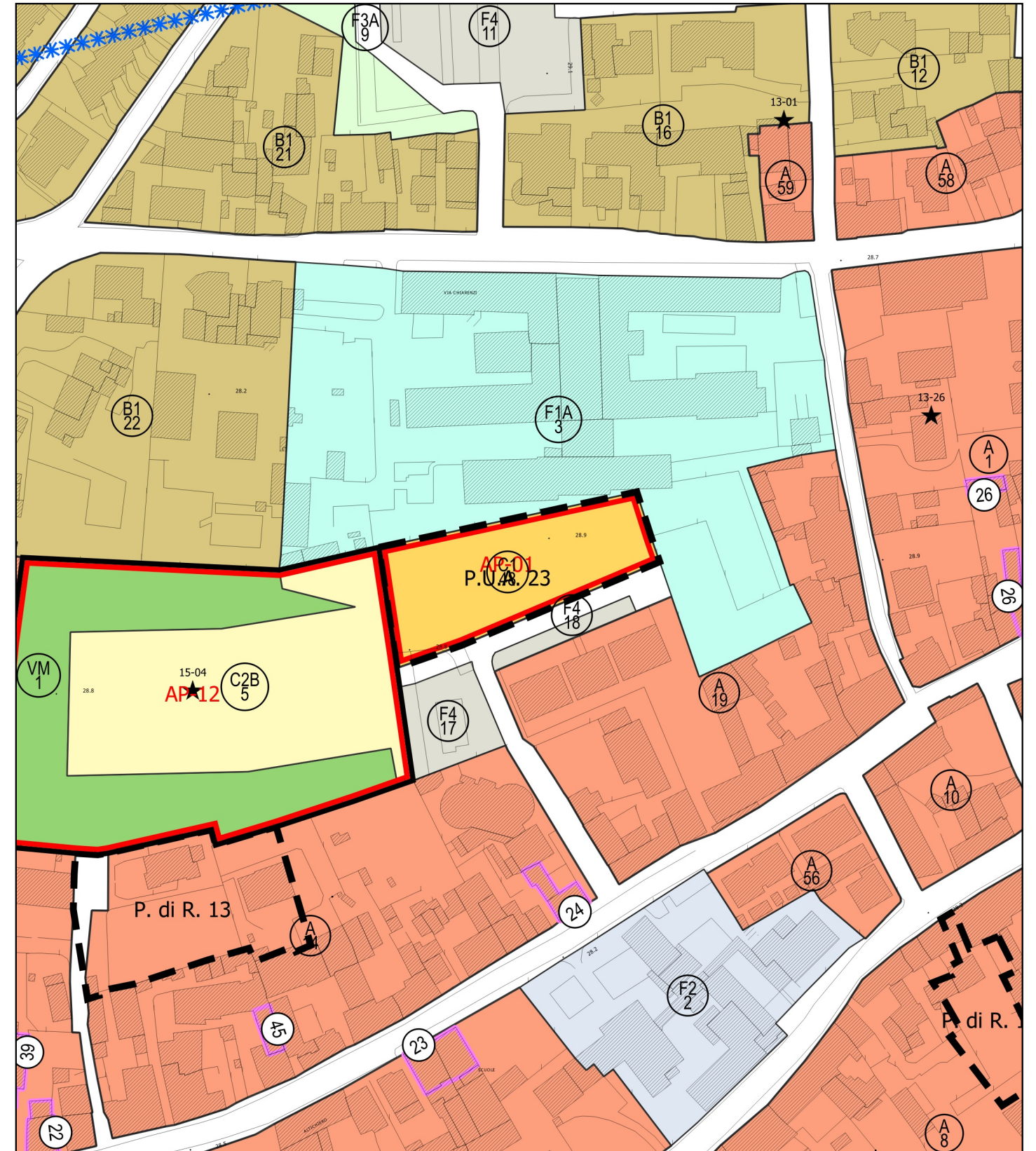
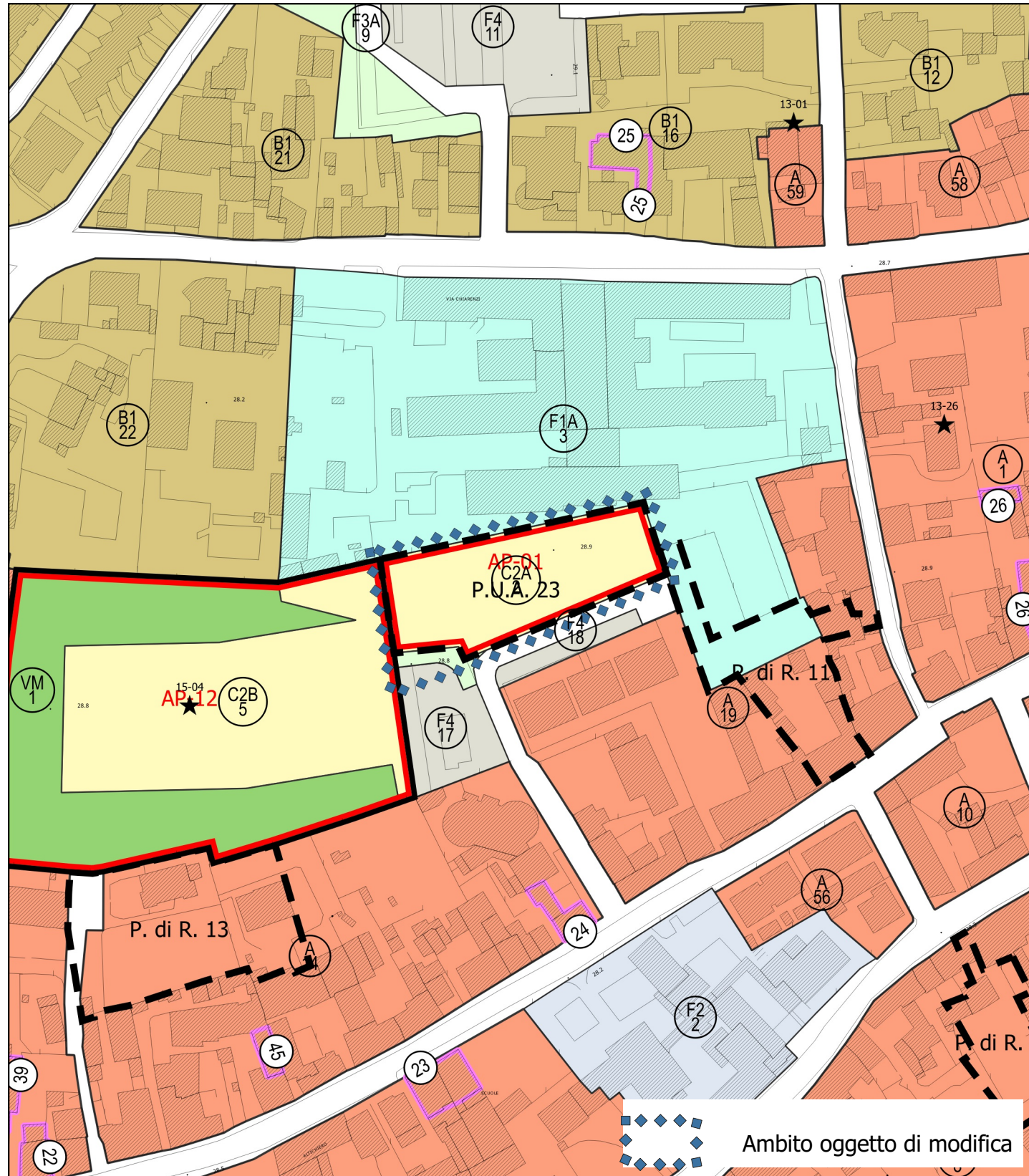
Variante al Piano degli Interventi - sc. 1:2000





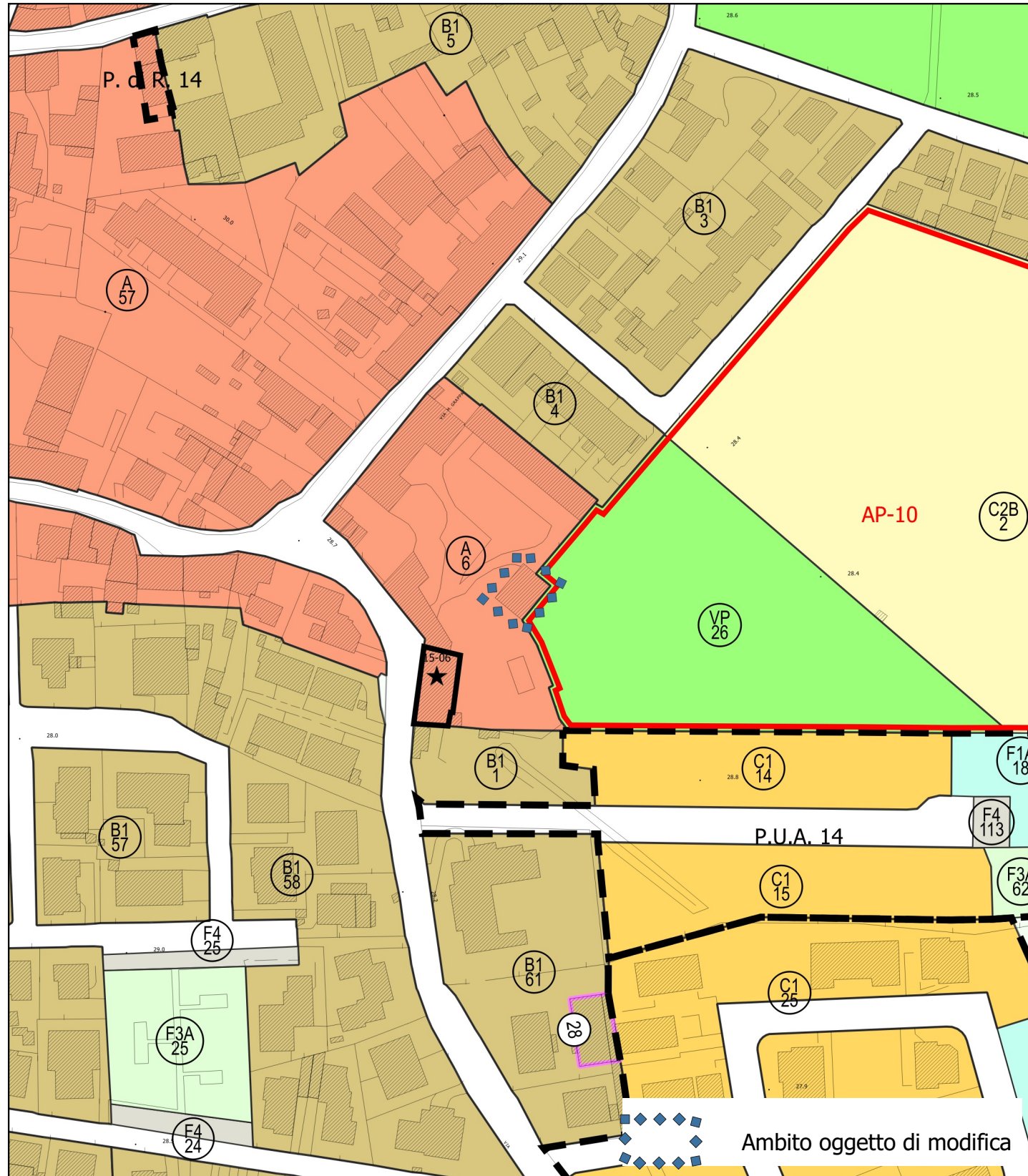
Piano degli Interventi Vigente (CTRN aggiornata) - sc. 1:2000

Variante al Piano degli Interventi - sc. 1:2000

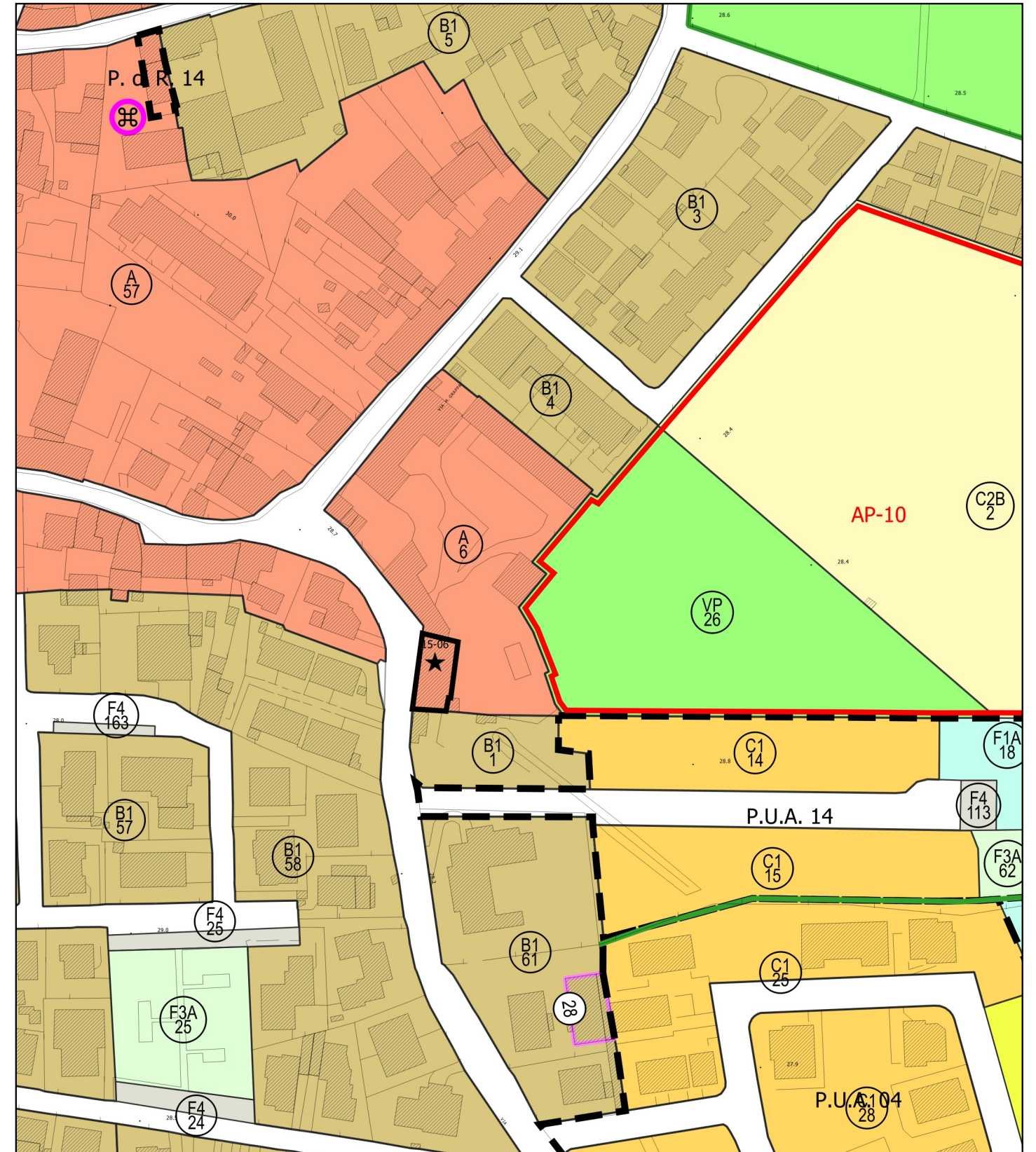




Piano degli Interventi Vigente (CTRN aggiornata) - sc. 1:2000

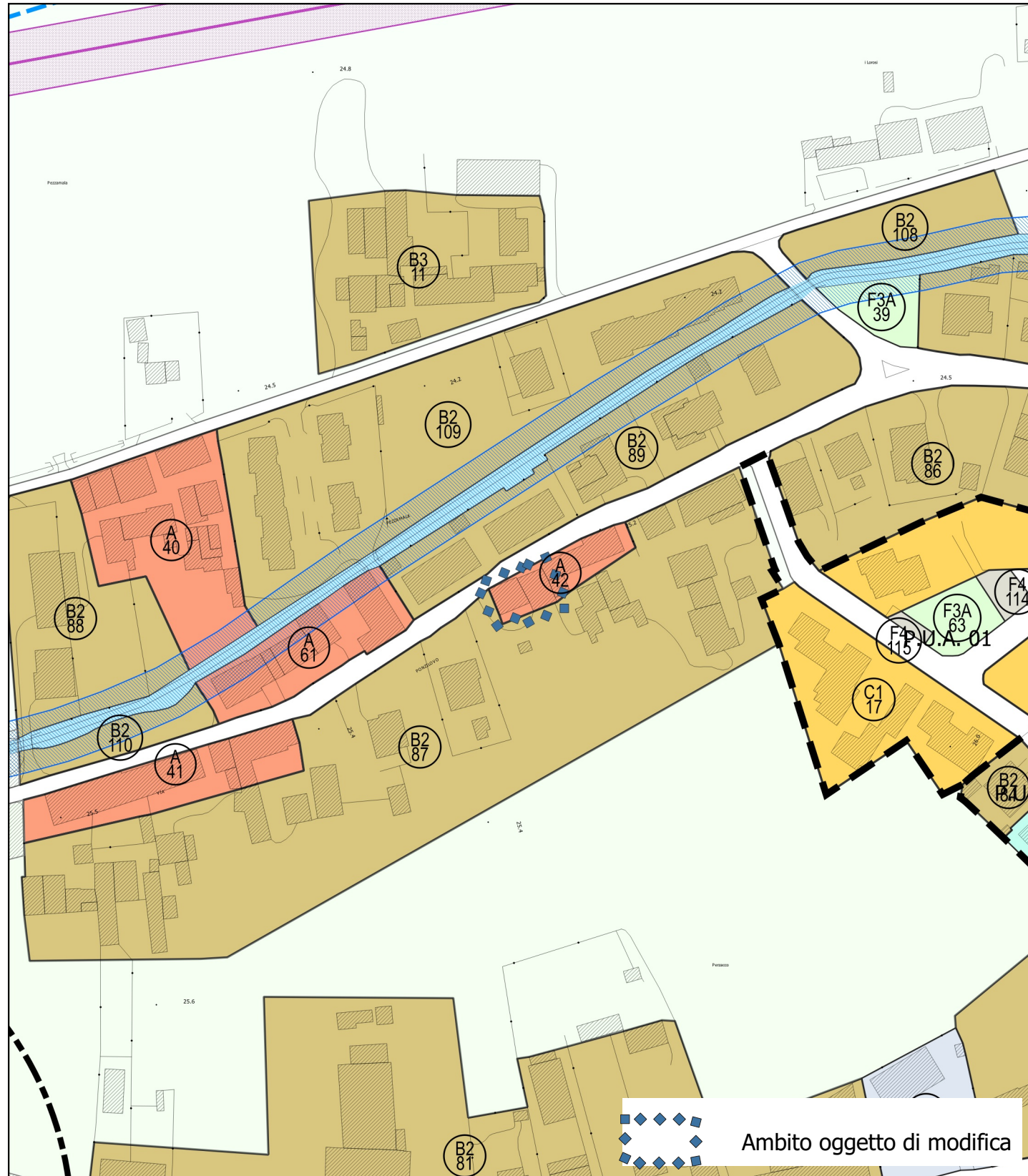


Variante al Piano degli Interventi - sc. 1:2000





Piano degli Interventi Vigente (CTRN aggiornata) - sc. 1:2000



Variante al Piano degli Interventi - sc. 1:2000

